
COMUNE DI DESENZANO DEL GARDA
PROVINCIA DI BRESCIA

**VERIFICA DI COERENZA TRA I CONTENUTI
DELLO STRUMENTO URBANISTICO VIGENTE A DESENZANO d/G
E IL PIANO DI GESTIONE DEL RISCHIO ALLUVIONI (P.G.R.A.)**

**IDENTIFICAZIONE DELLE AREE P.G.R.A. NON ATTUALMENTE
NORMATE NELLO STUDIO GEOLOGICO VIGENTE
NORMATIVE DI RIFERIMENTO IN FASE TRANSITORIA
ALL'ADEGUAMENTO DEL P.G.T.**

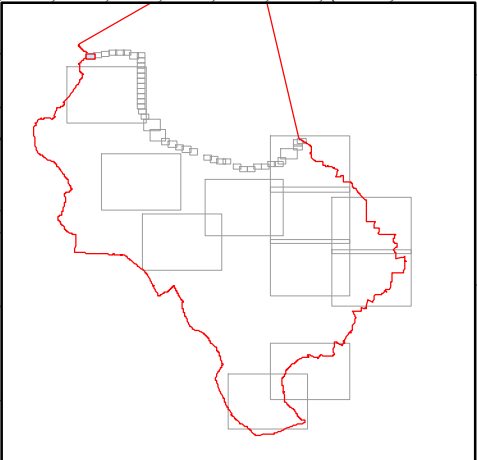
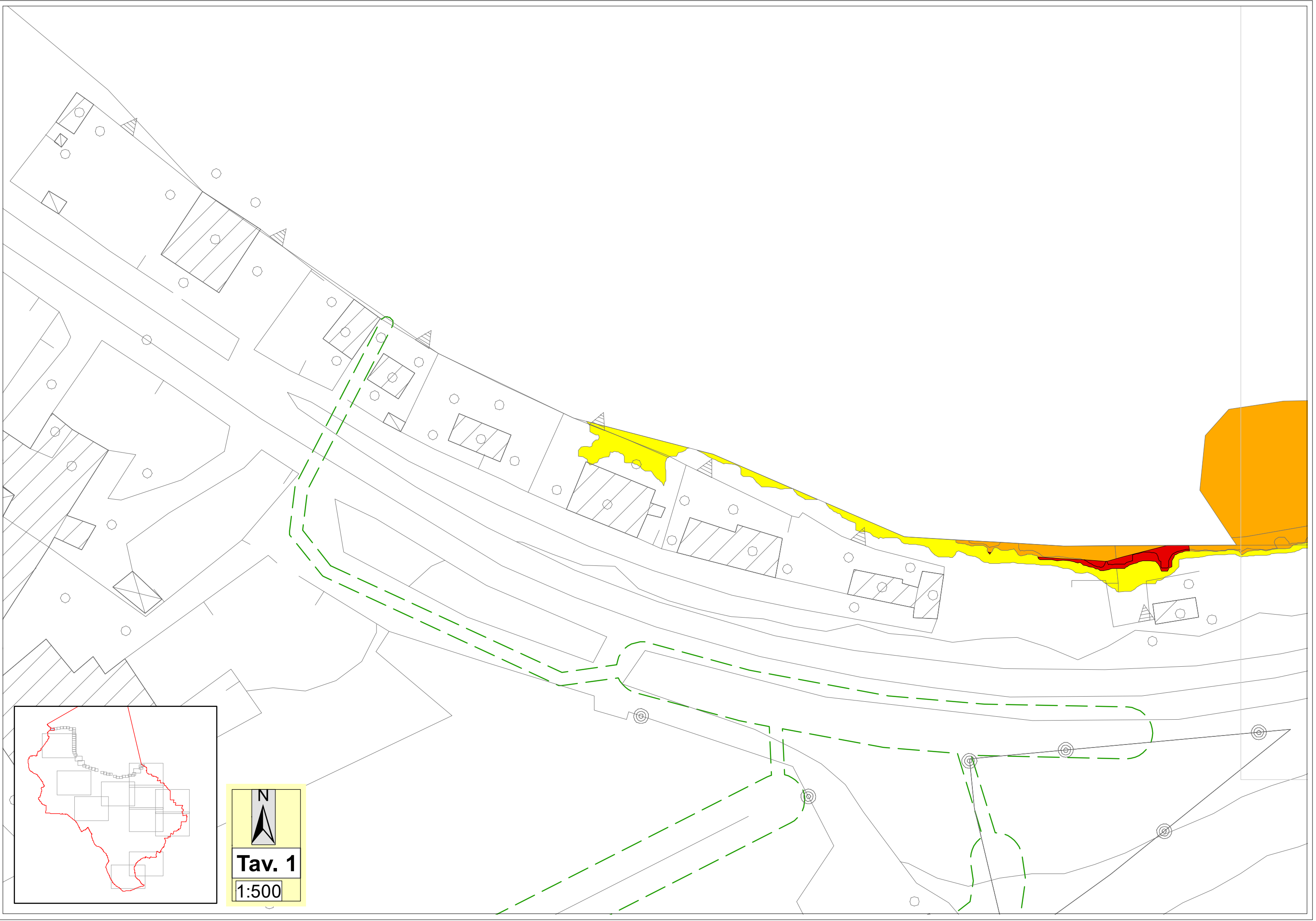
SCALA 1: 500
SCALA 1: 1.000

DATA	PROGETTO	TAVOLA
Agosto 2018	2017-150R PT	TAVOLA 2

IL TECNICO

GRAFICA: Dott. Geol. Damiano Scalvini

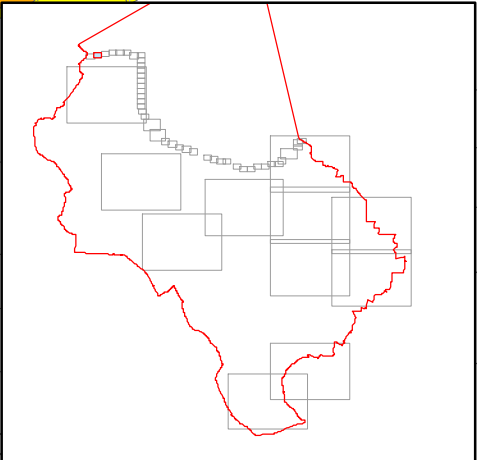
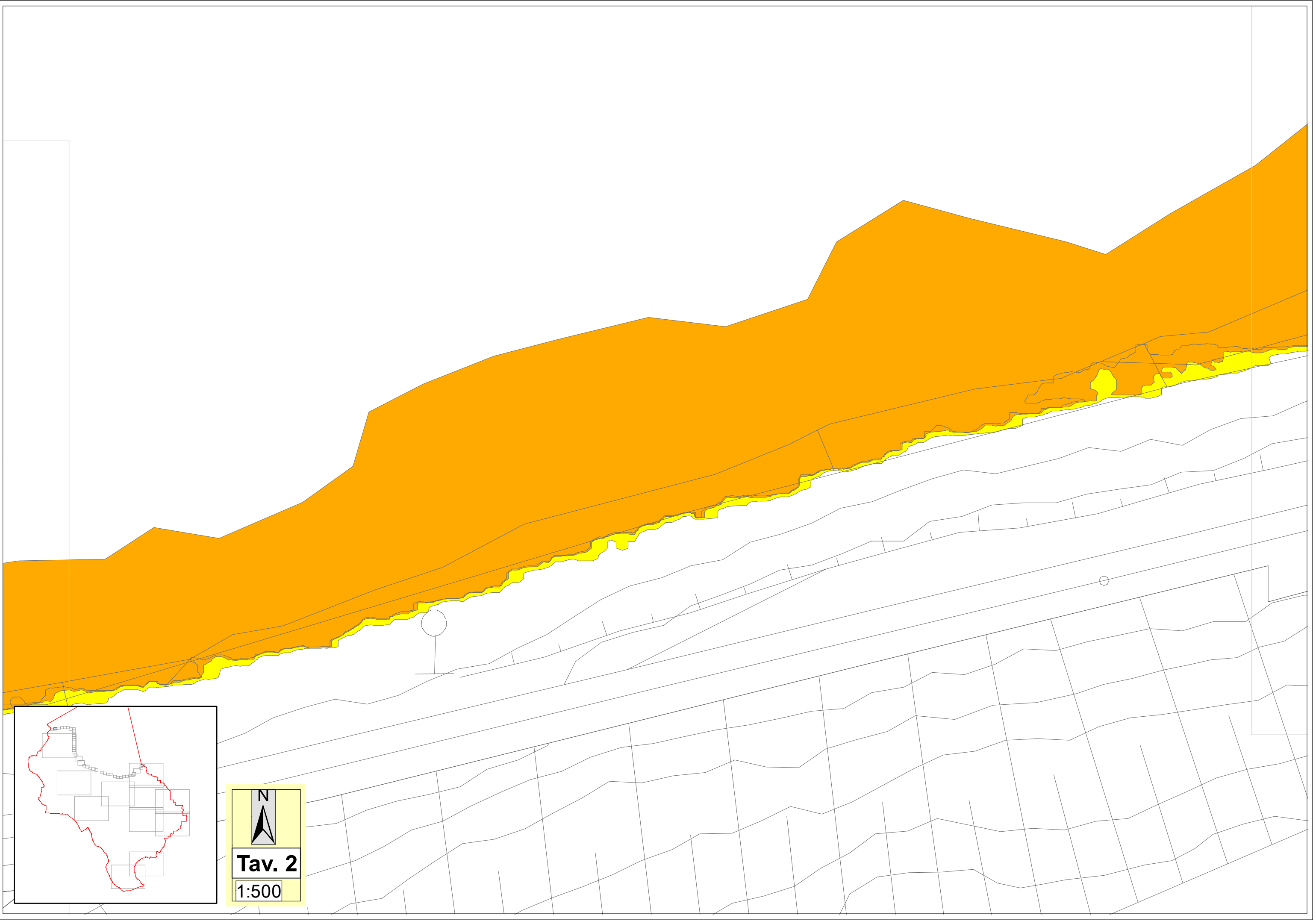
Dott. Geol. Rosanna Lentini



N

Tav. 1

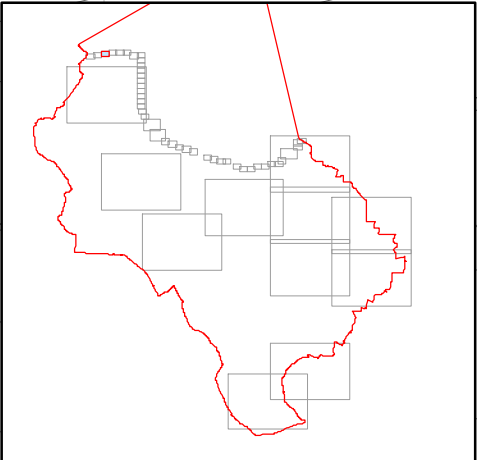
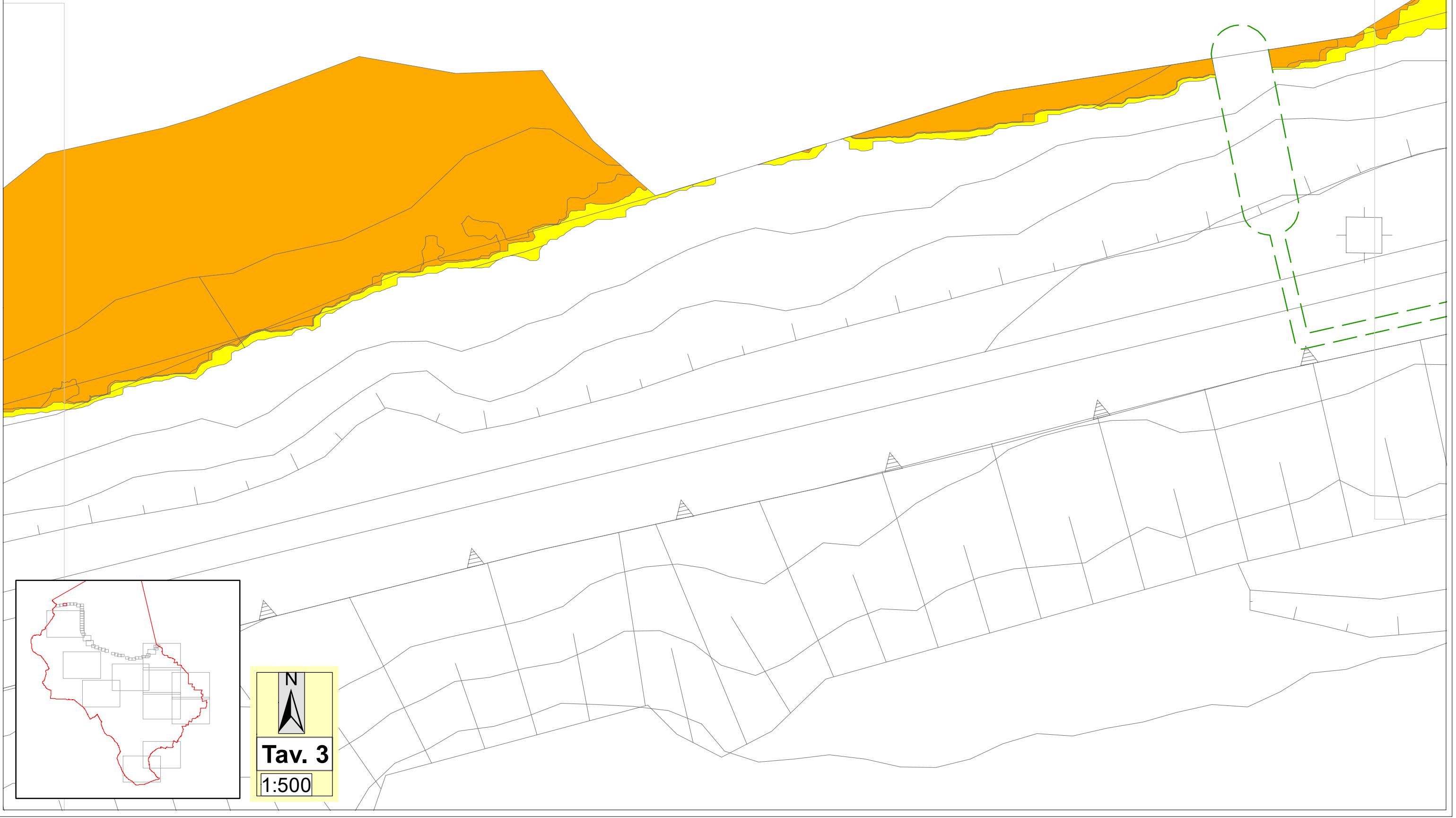
1:500



N

Tav. 2

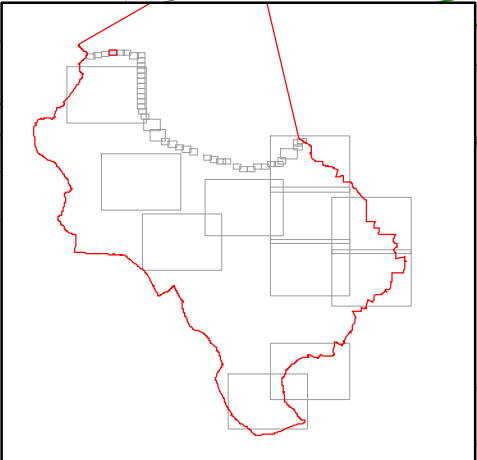
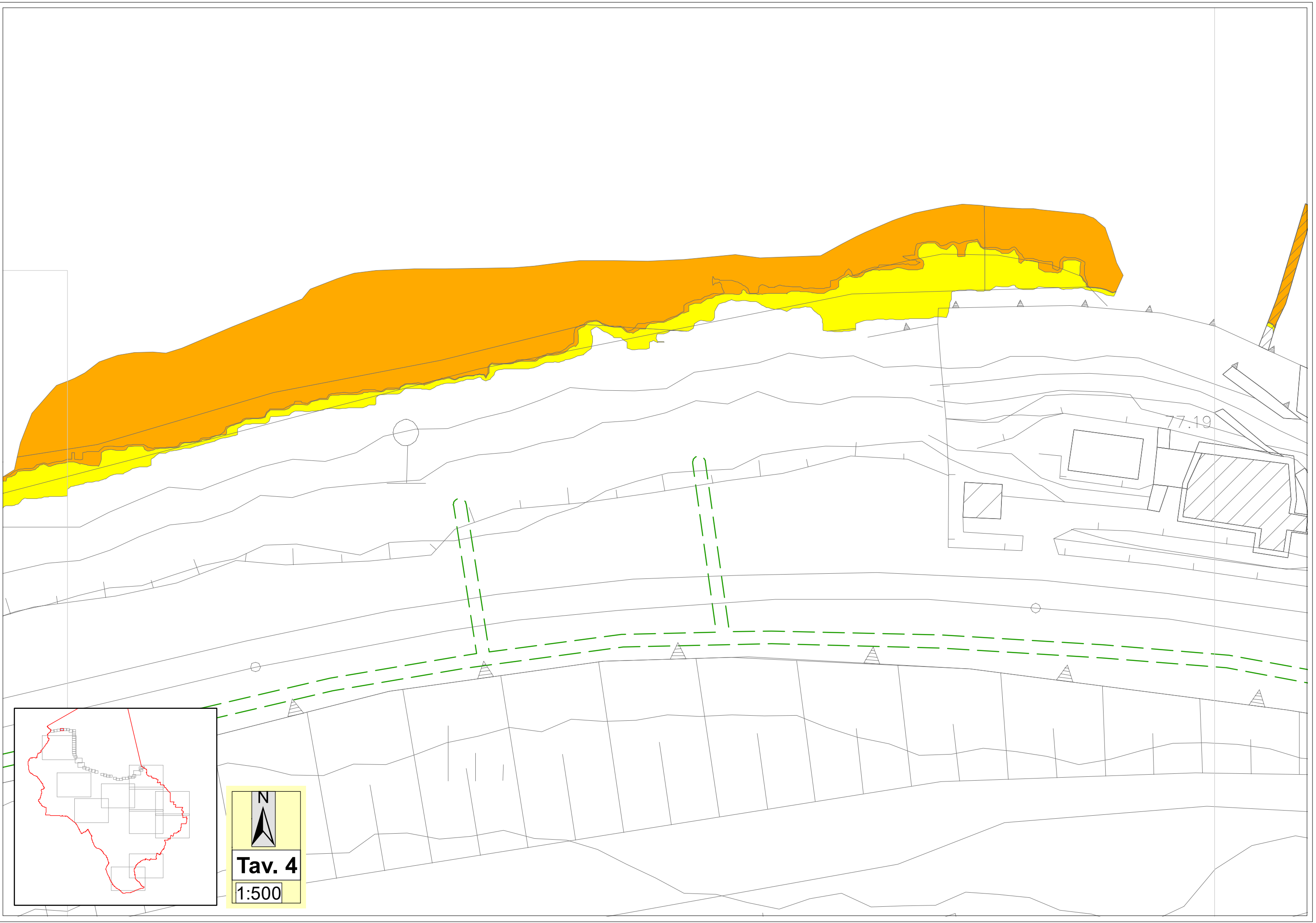
1:500



N

Tav. 3

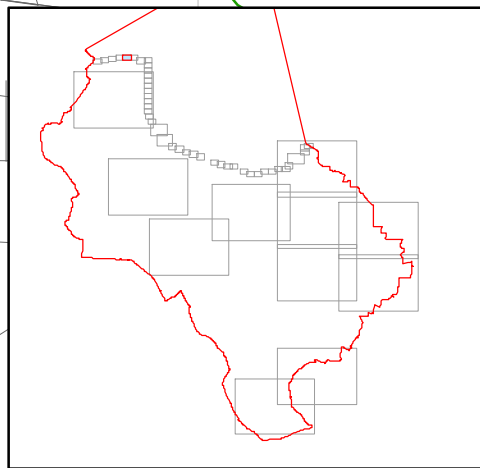
1:500



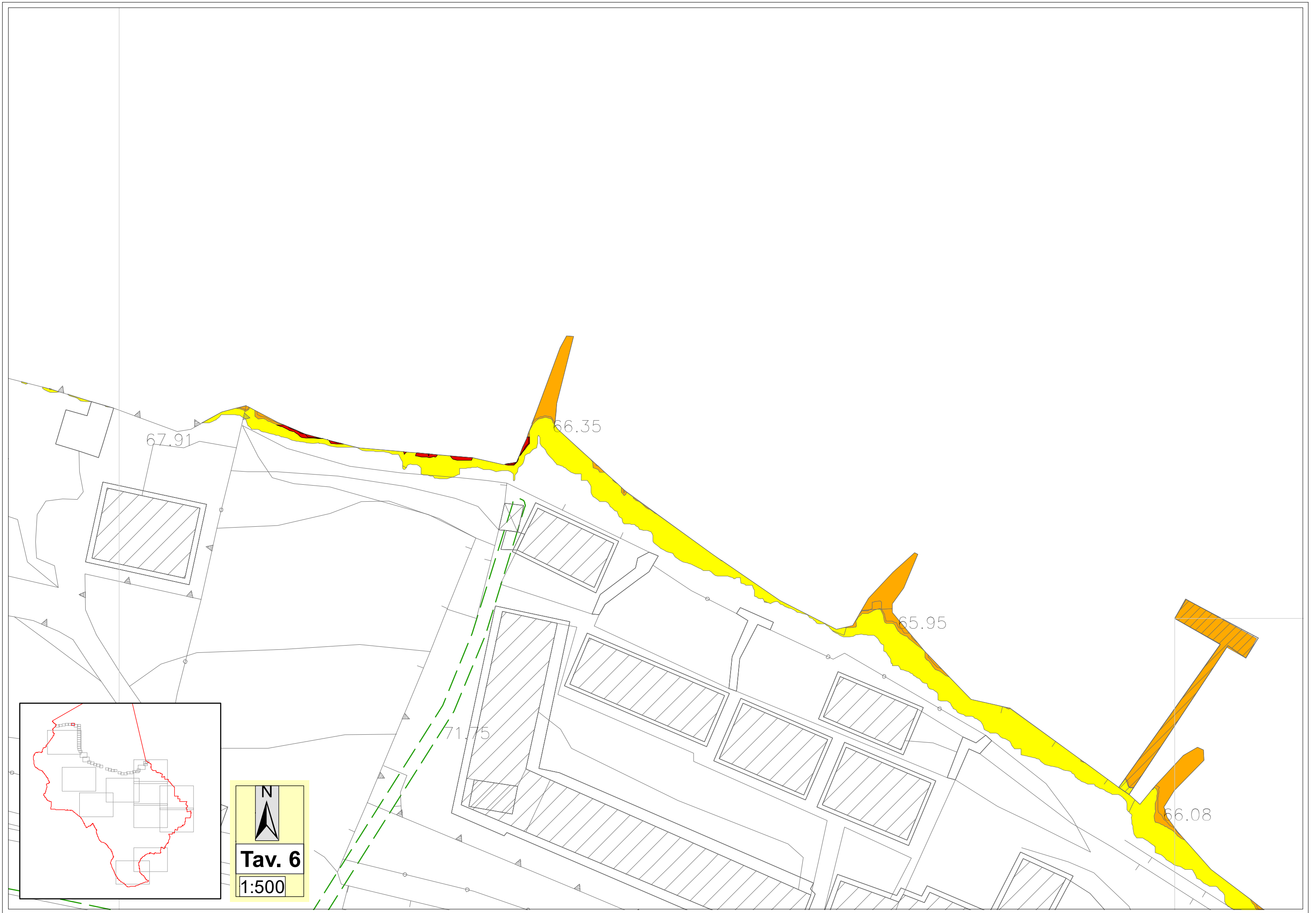
N

Tav. 4

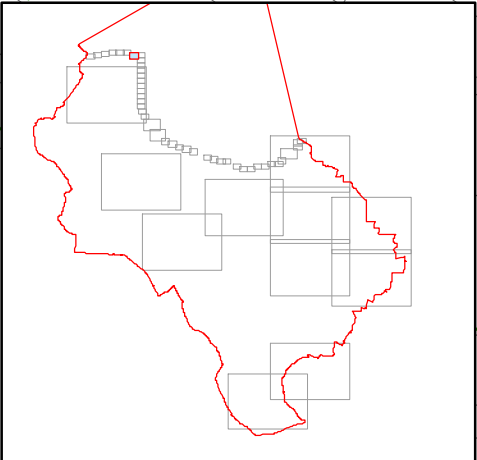
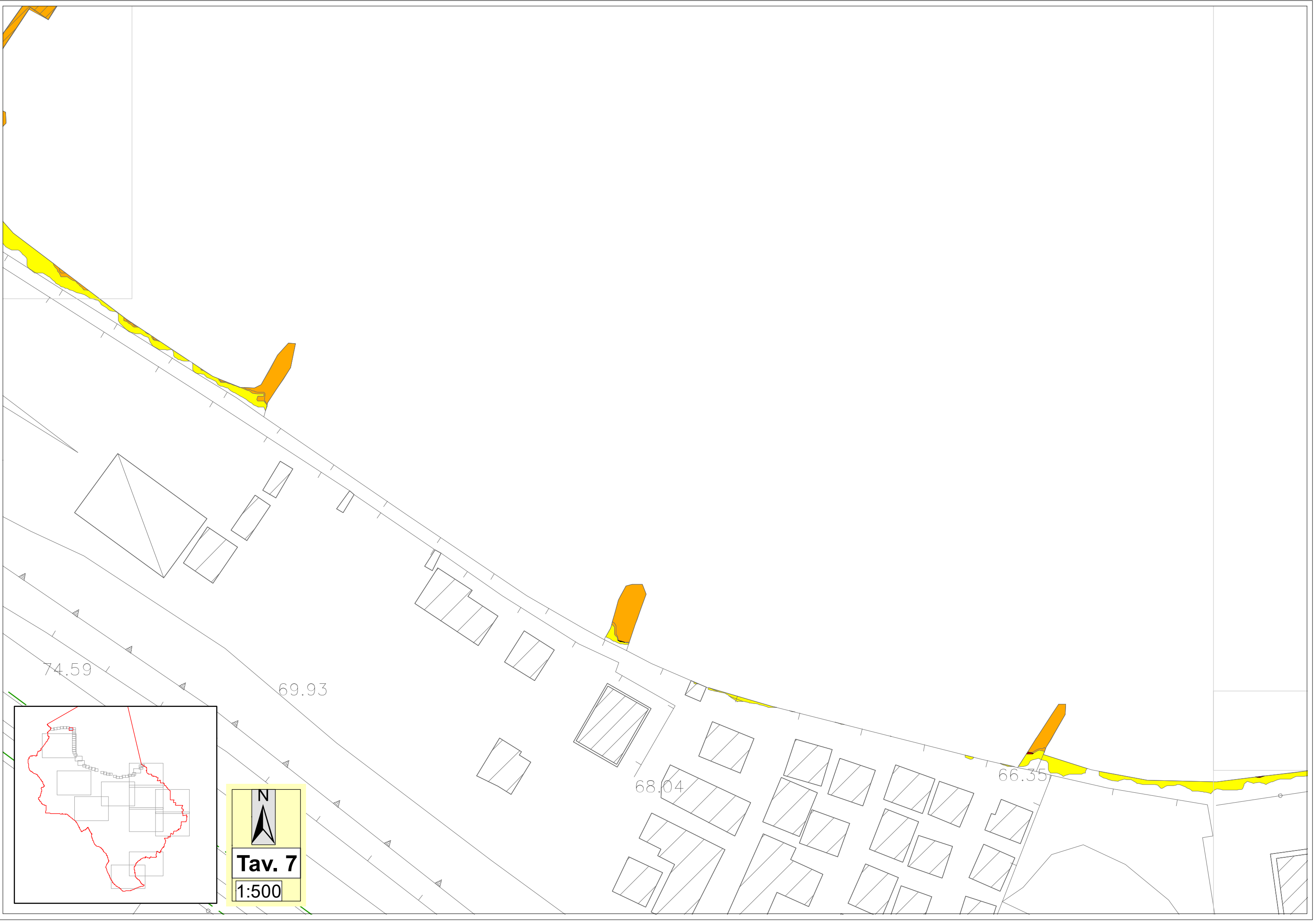
1:500



Tav. 5
1:500



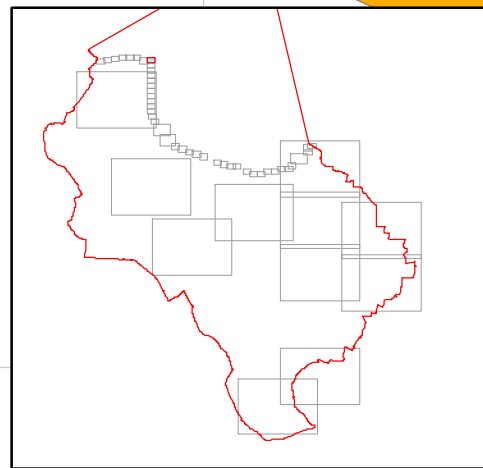
N
Tav. 6
1:500



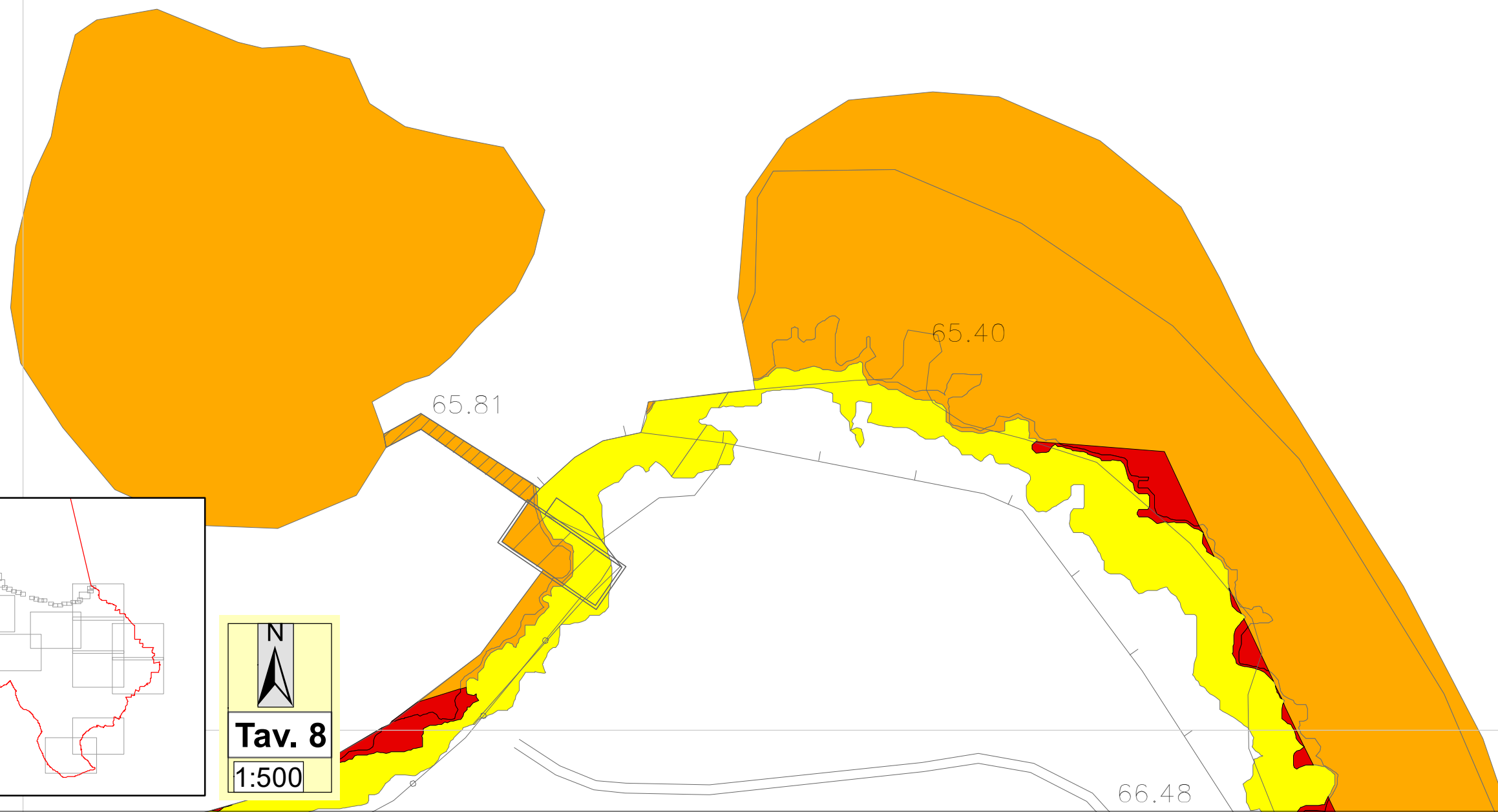
N

Tav. 7

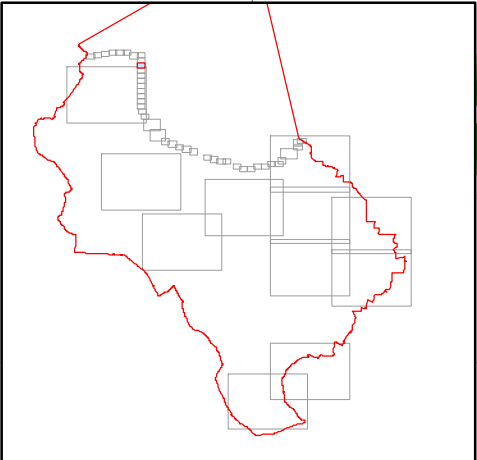
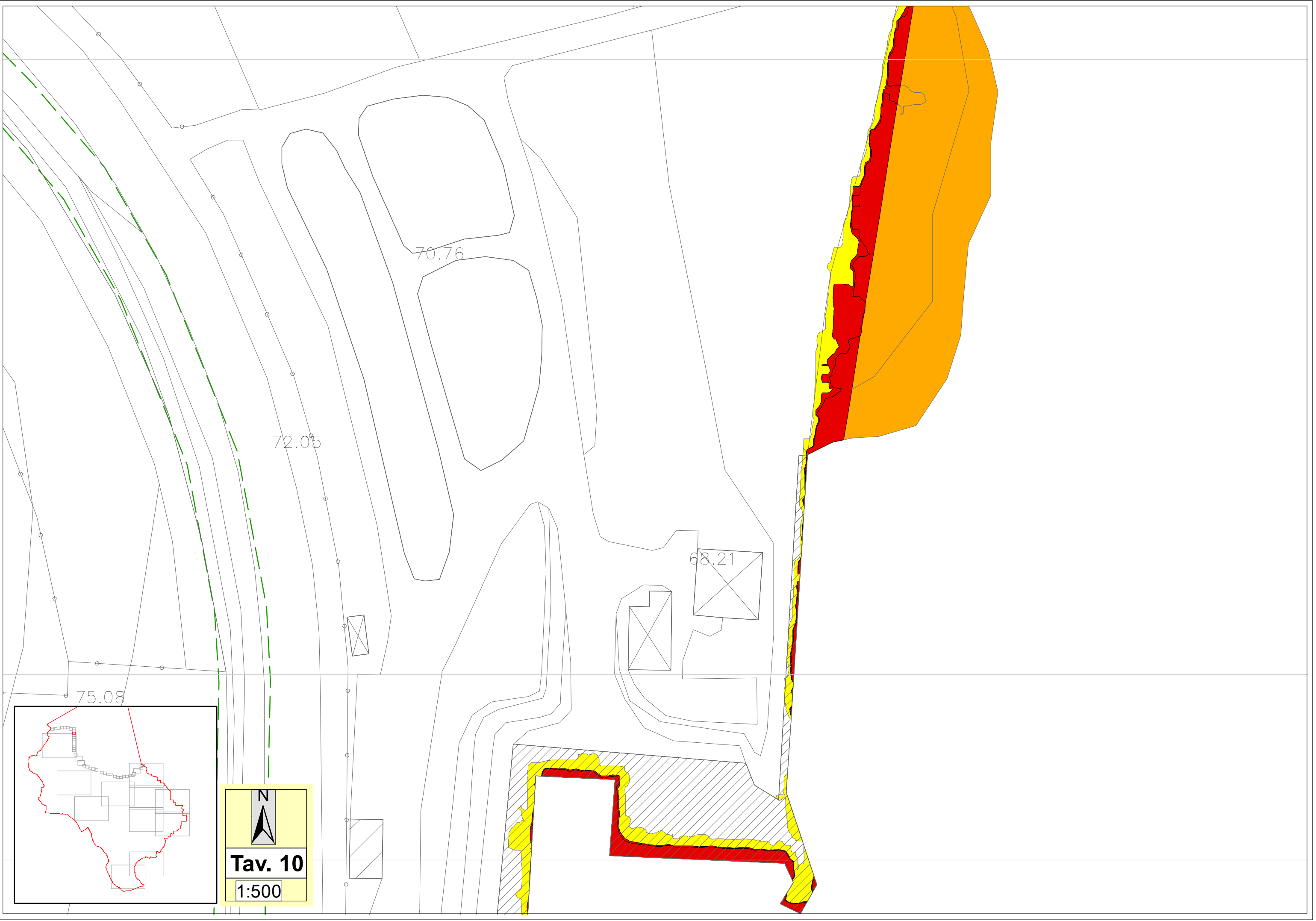
1:500



N
Tav. 8
1:500



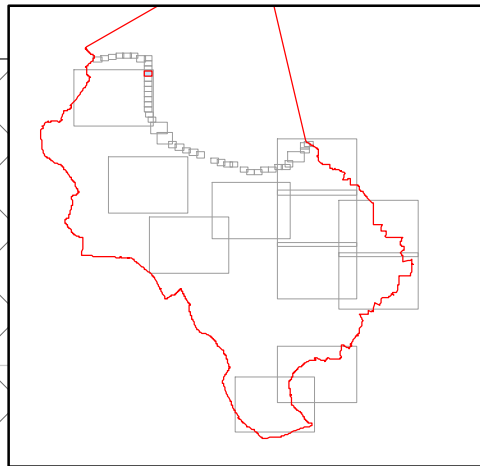
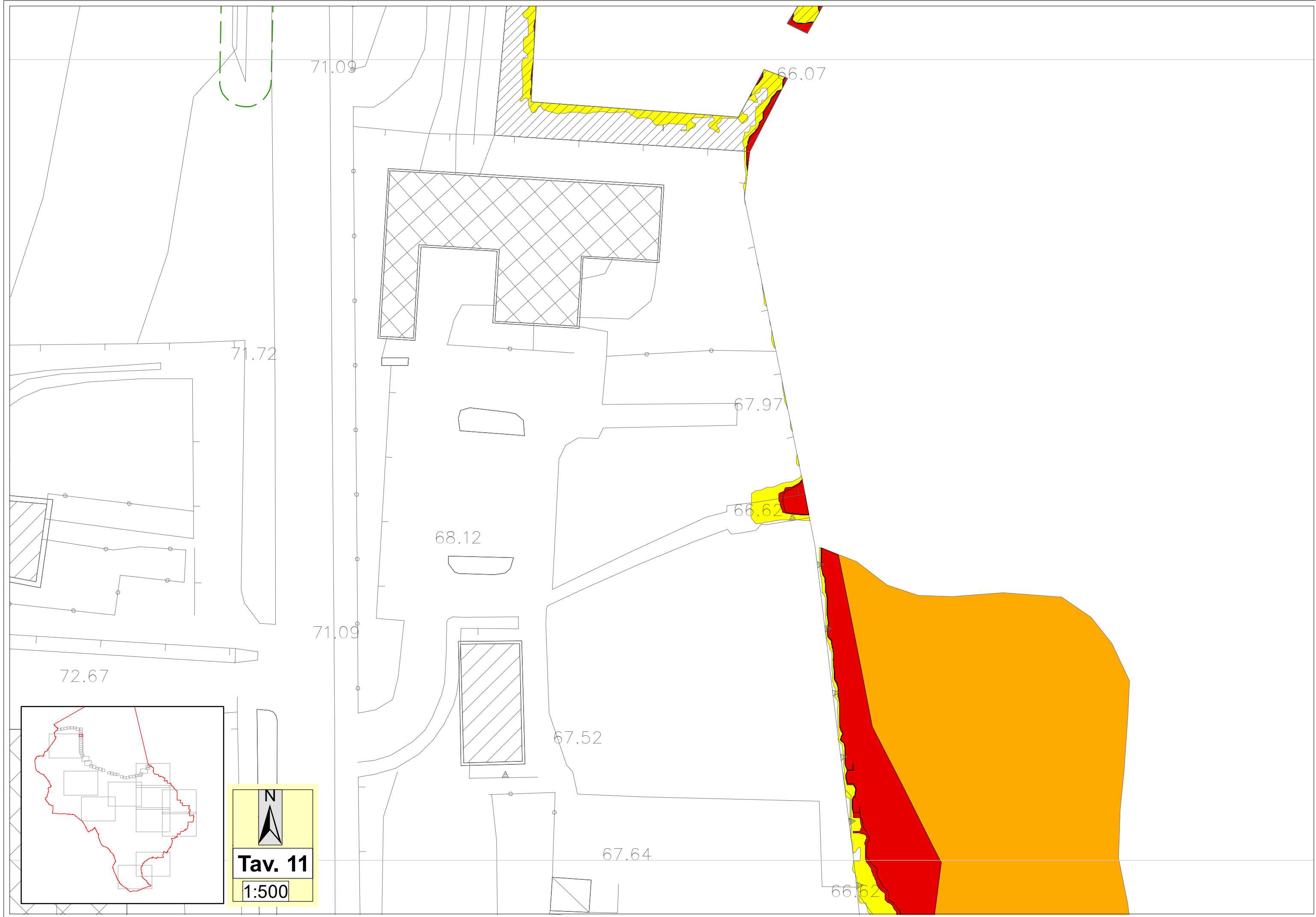




N

Tav. 10

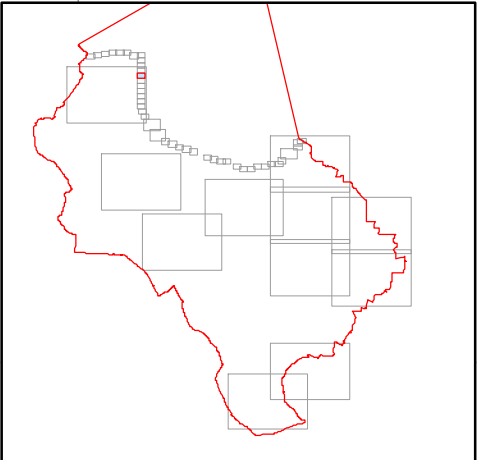
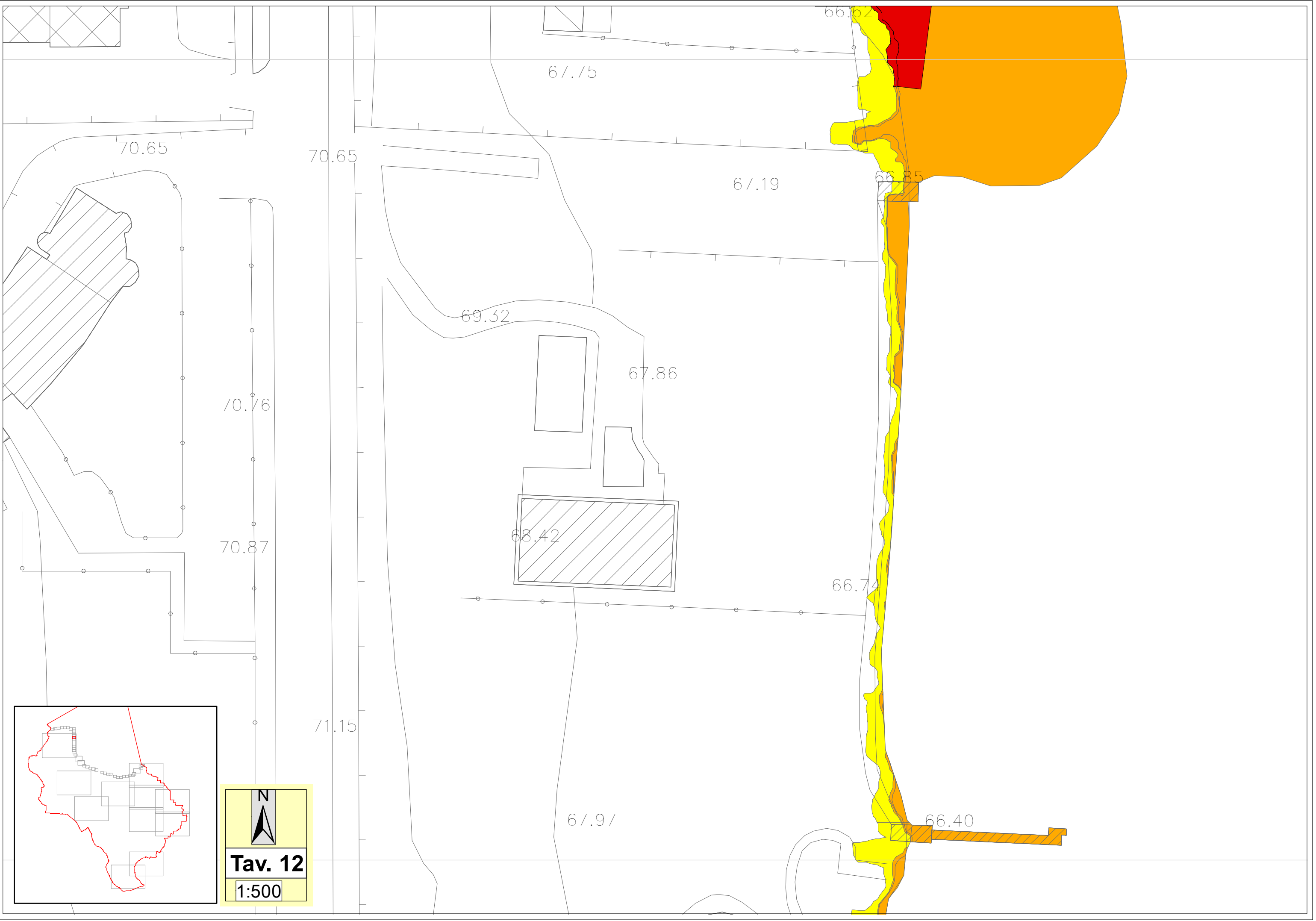
1:500



N

Tav. 11

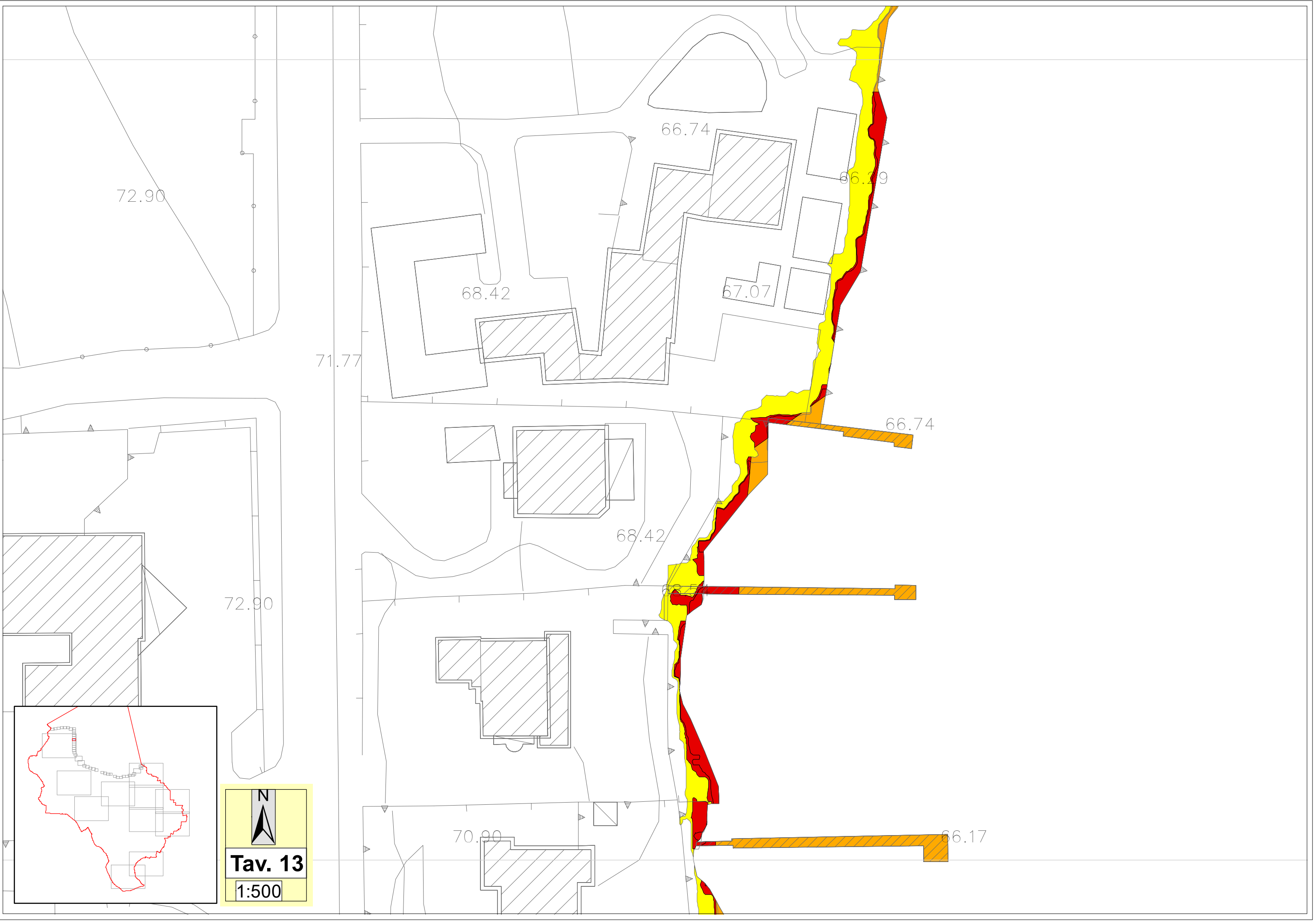
1:500



N

Tav. 12

1:500



72.90

71.77

68.42

66.74

66.29

67.07

66.74

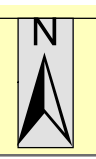
68.42

66.29

72.90

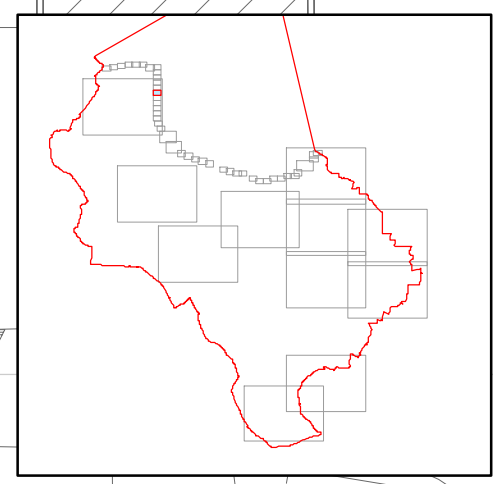
70.90

66.17



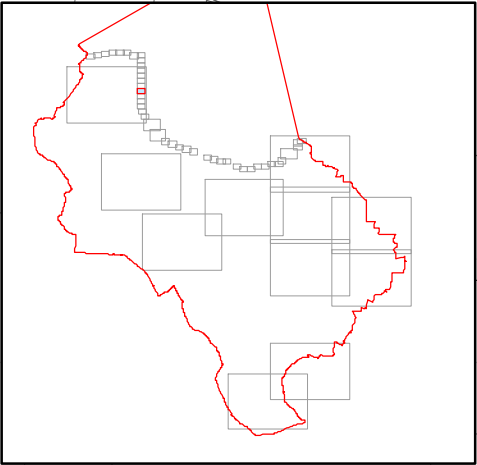
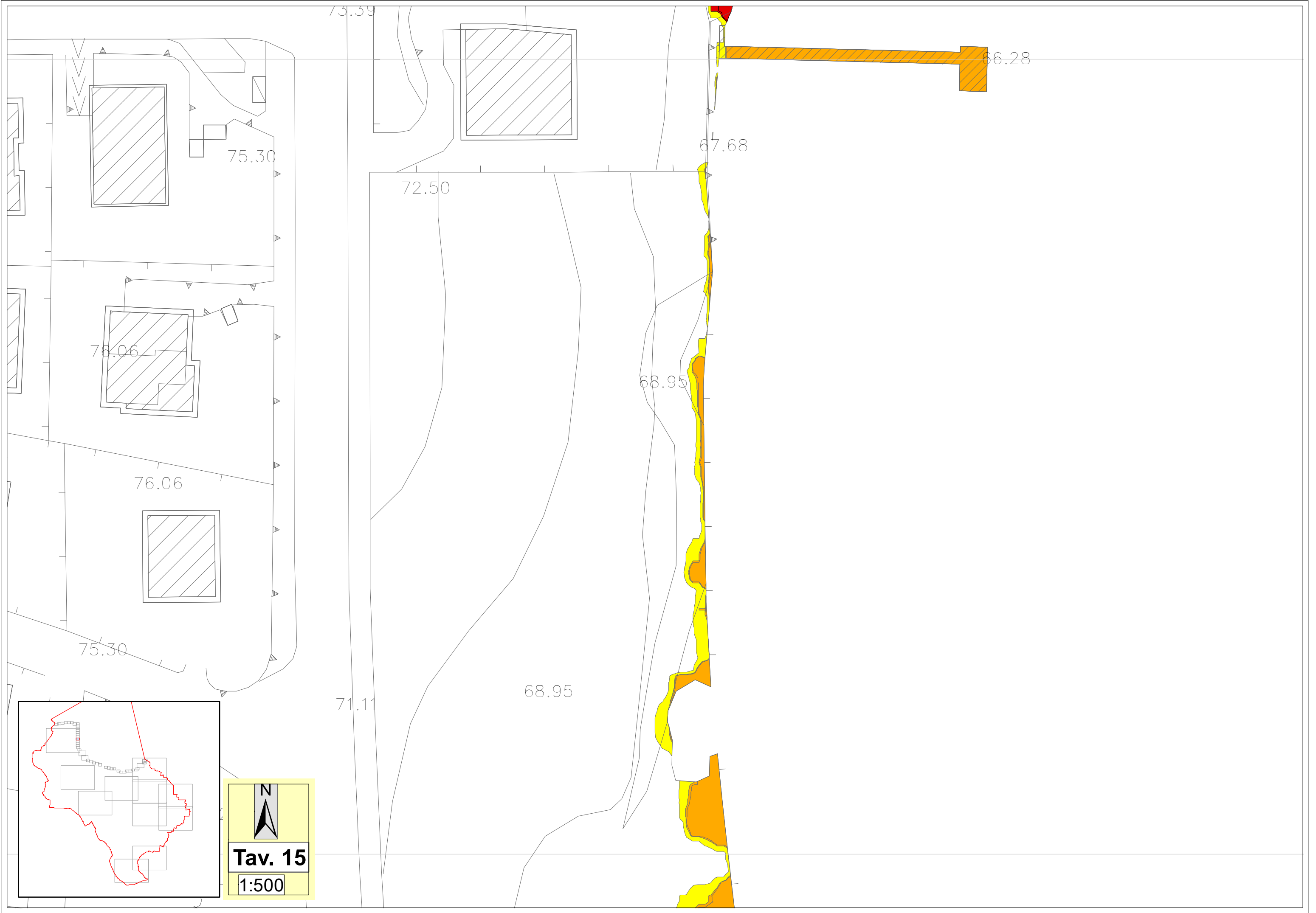
Tav. 13

1:500

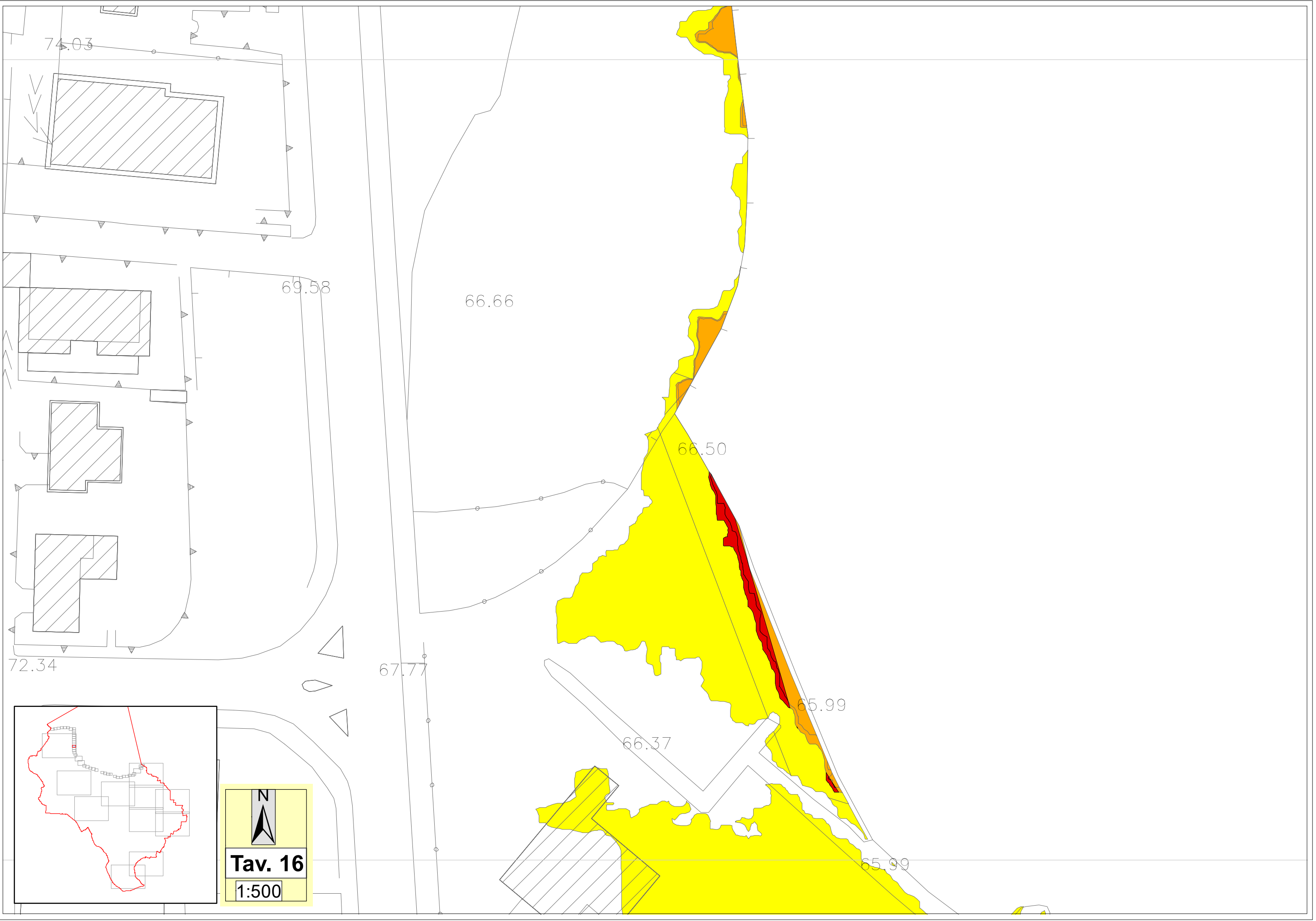


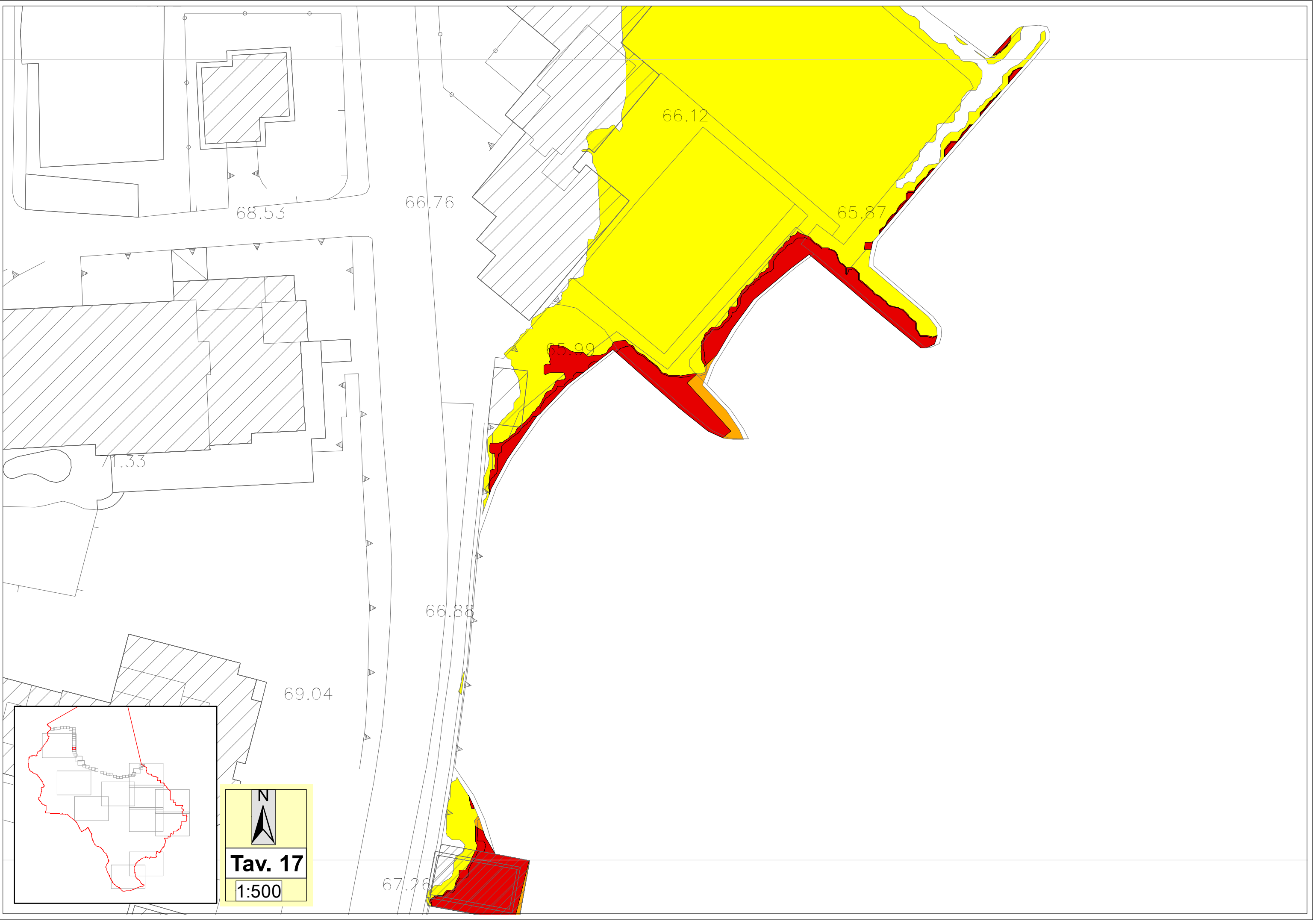


Tav. 14
1:500

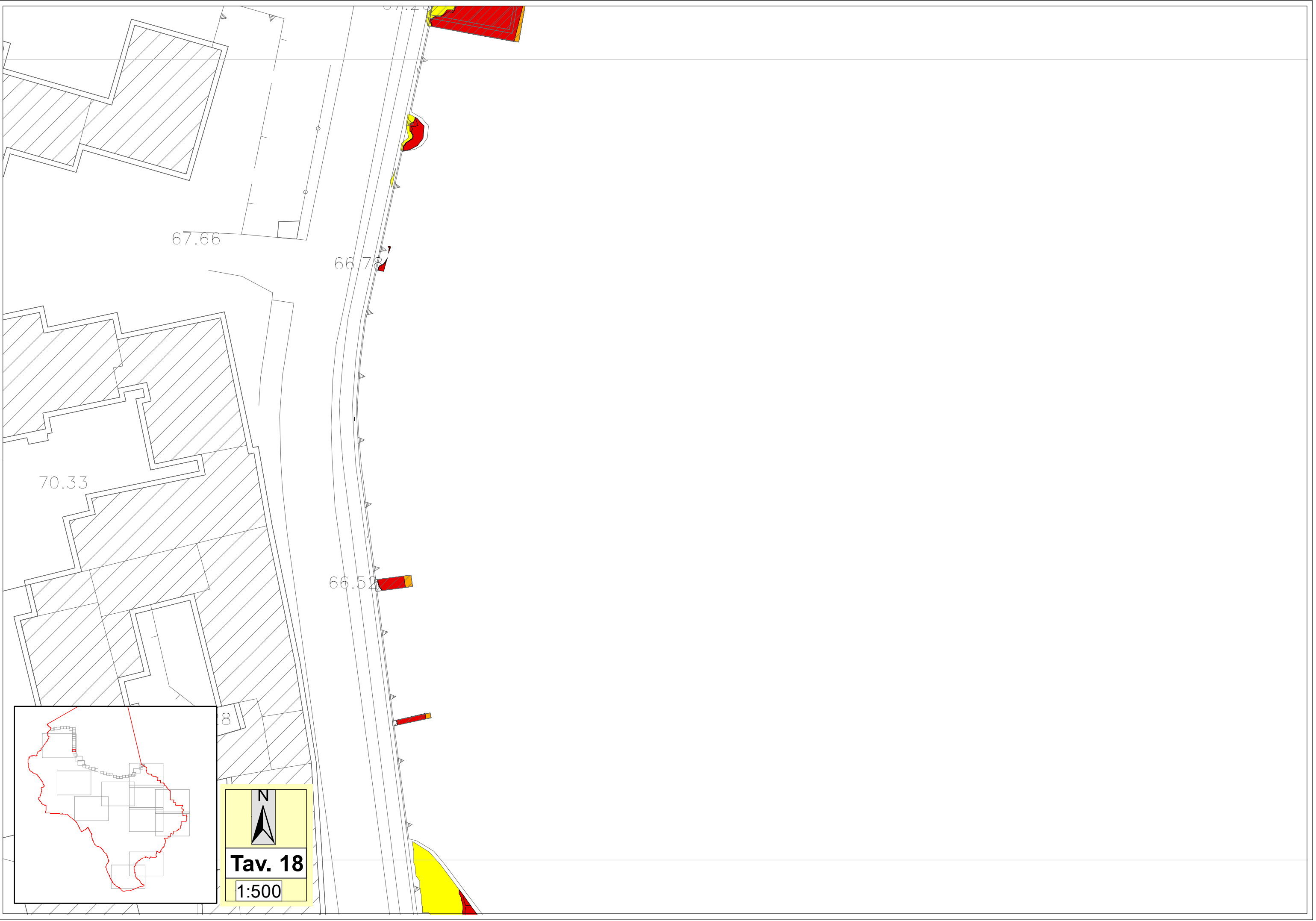


Tav. 15
1:500





N
Tav. 17
1:500



67.66

66.72

70.33

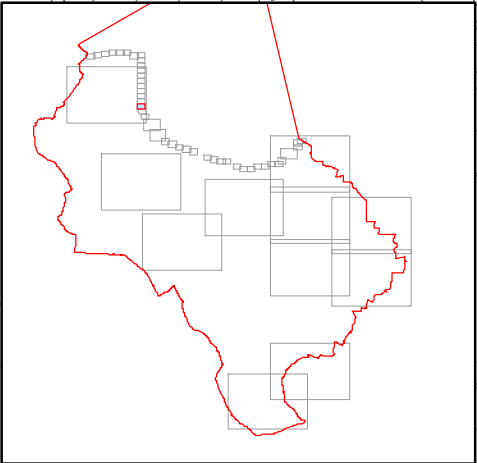
66.52

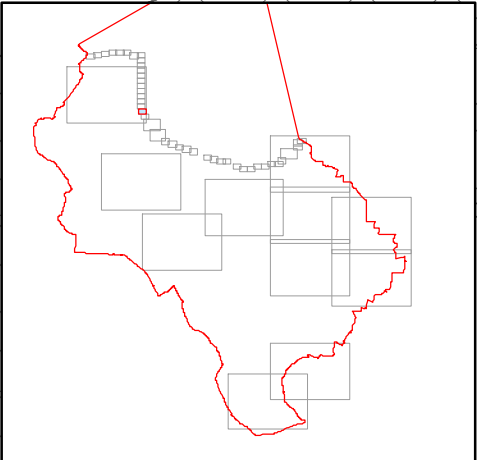
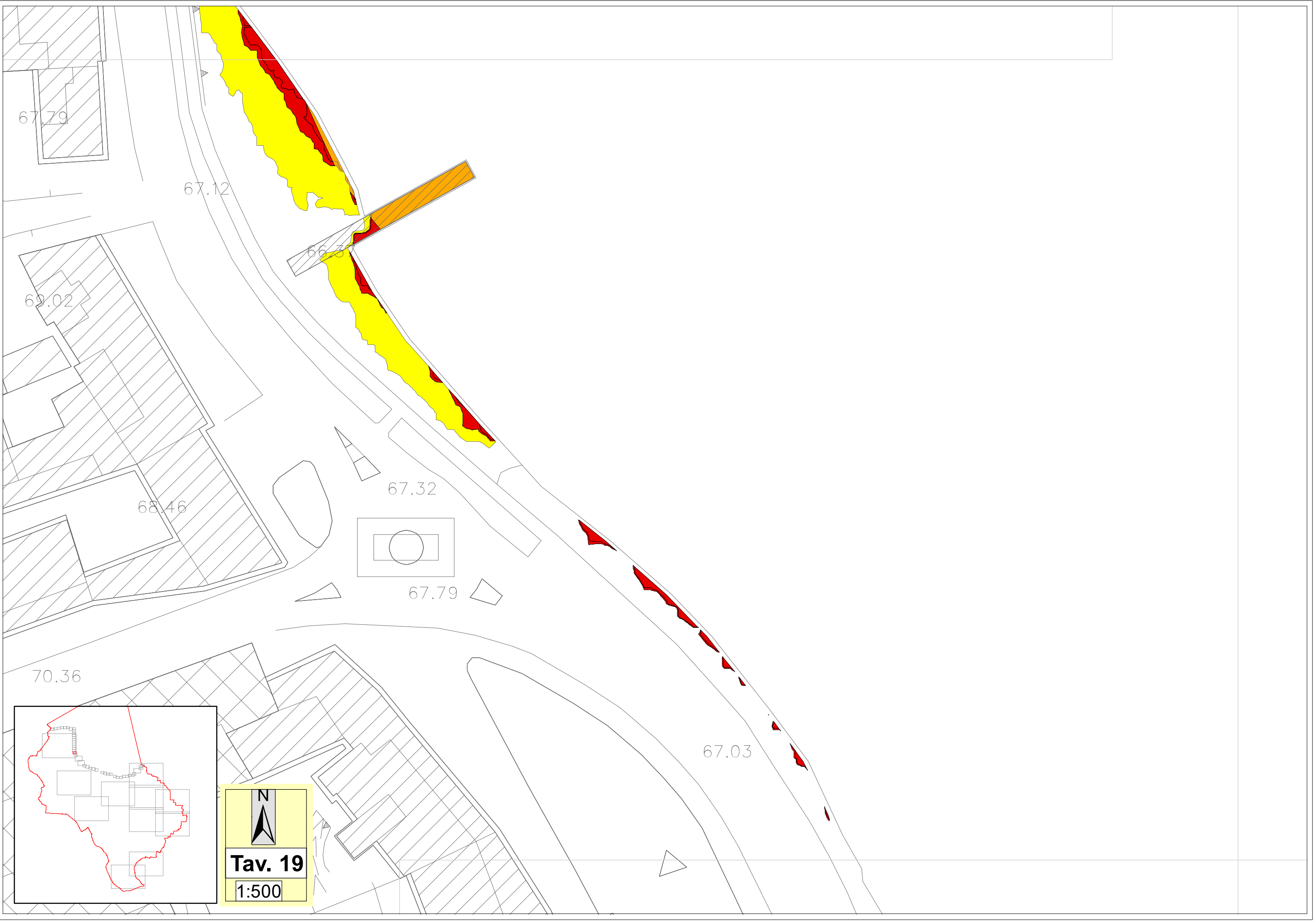
67.29

N

Tav. 18

1:500

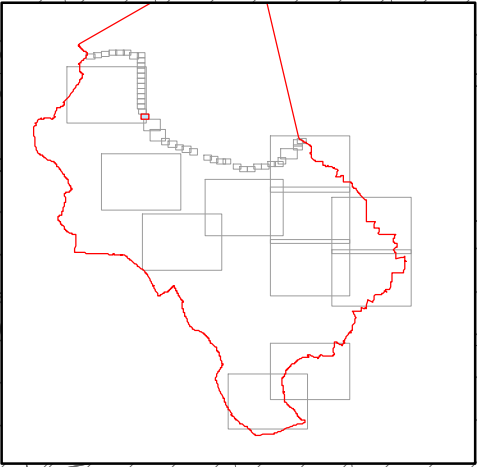
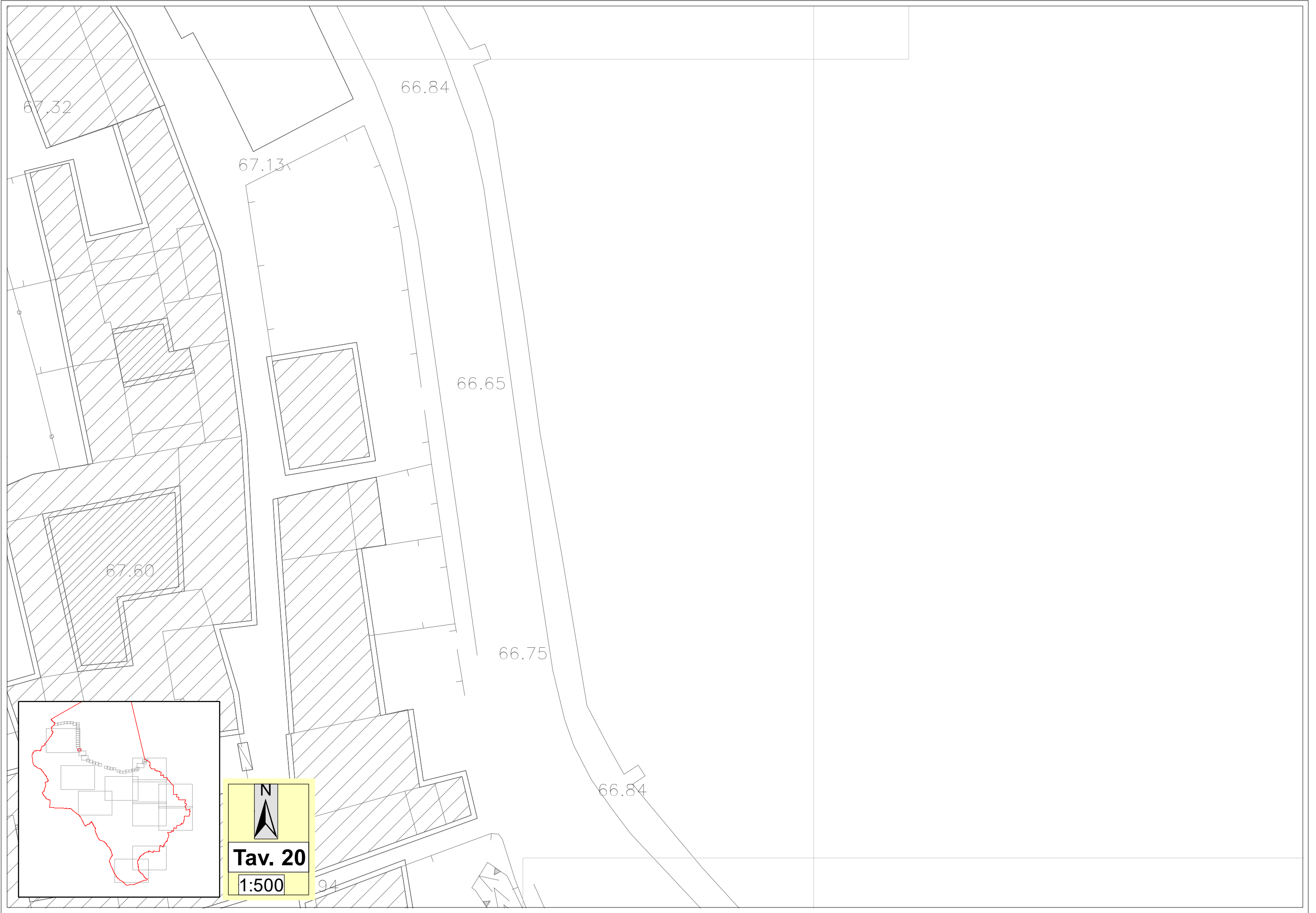




N

Tav. 19

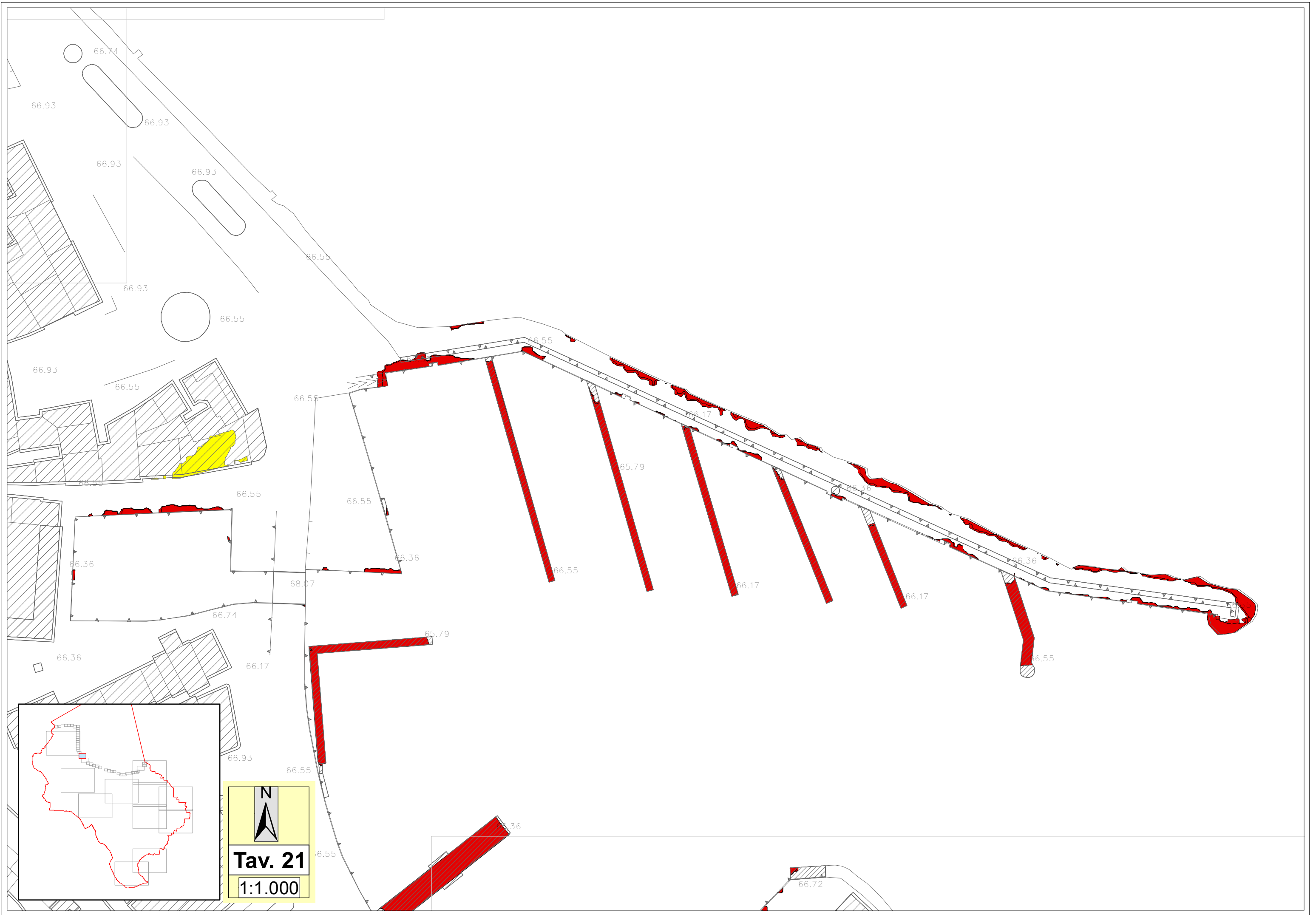
1:500

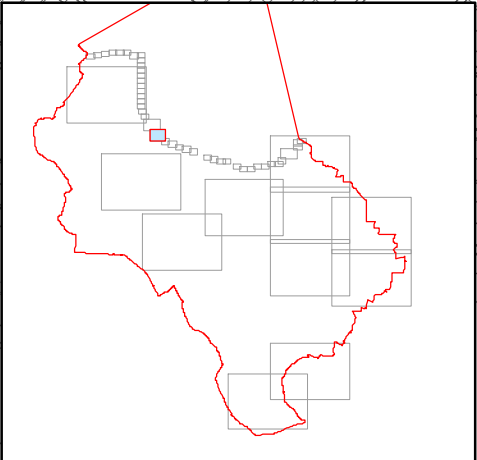
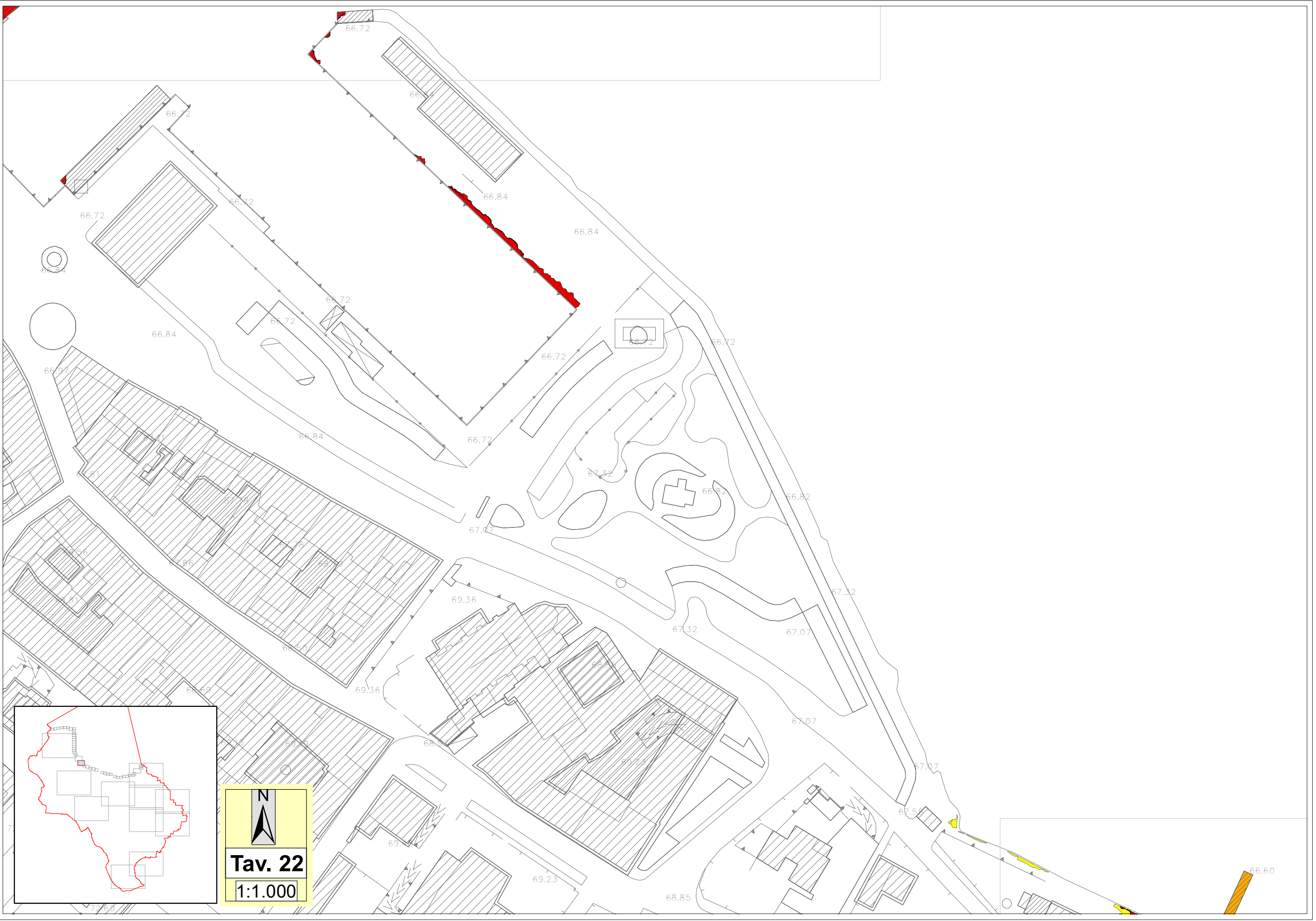


N

Tav. 20

1:500





N

Tav. 22

1:1.000





66.60

68.76

69.03

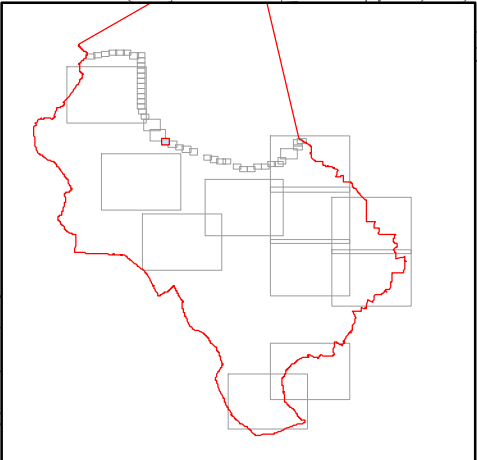
70.15

70.28

70.03

70.03

70.28



N

Tav. 23

1:500



69.47

70.03

67.59

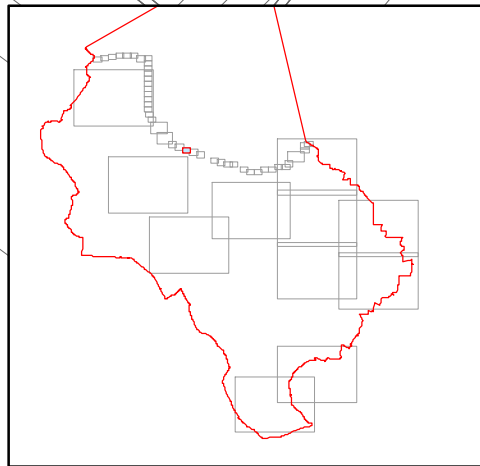
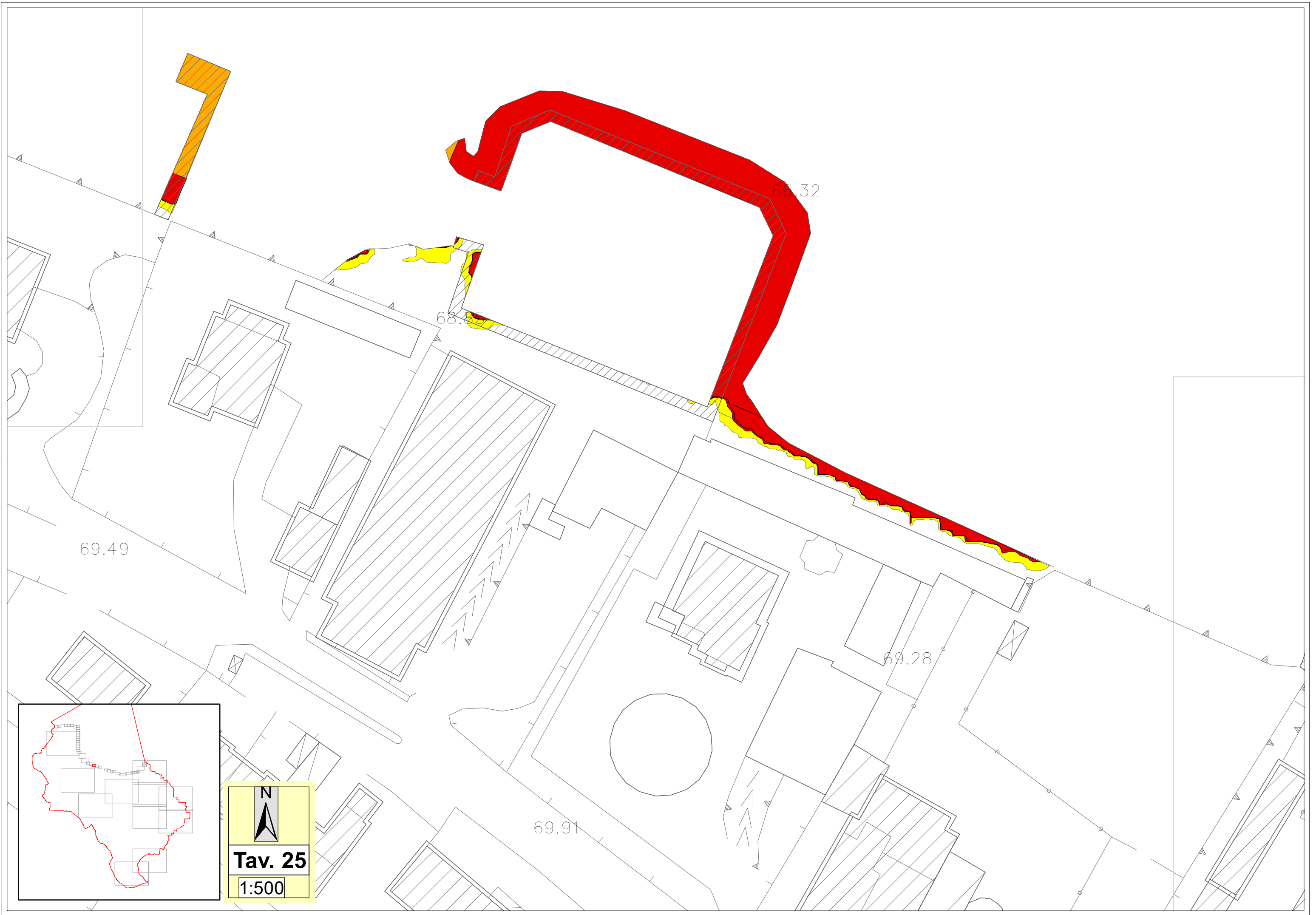
69.49

70.15



Tav. 24

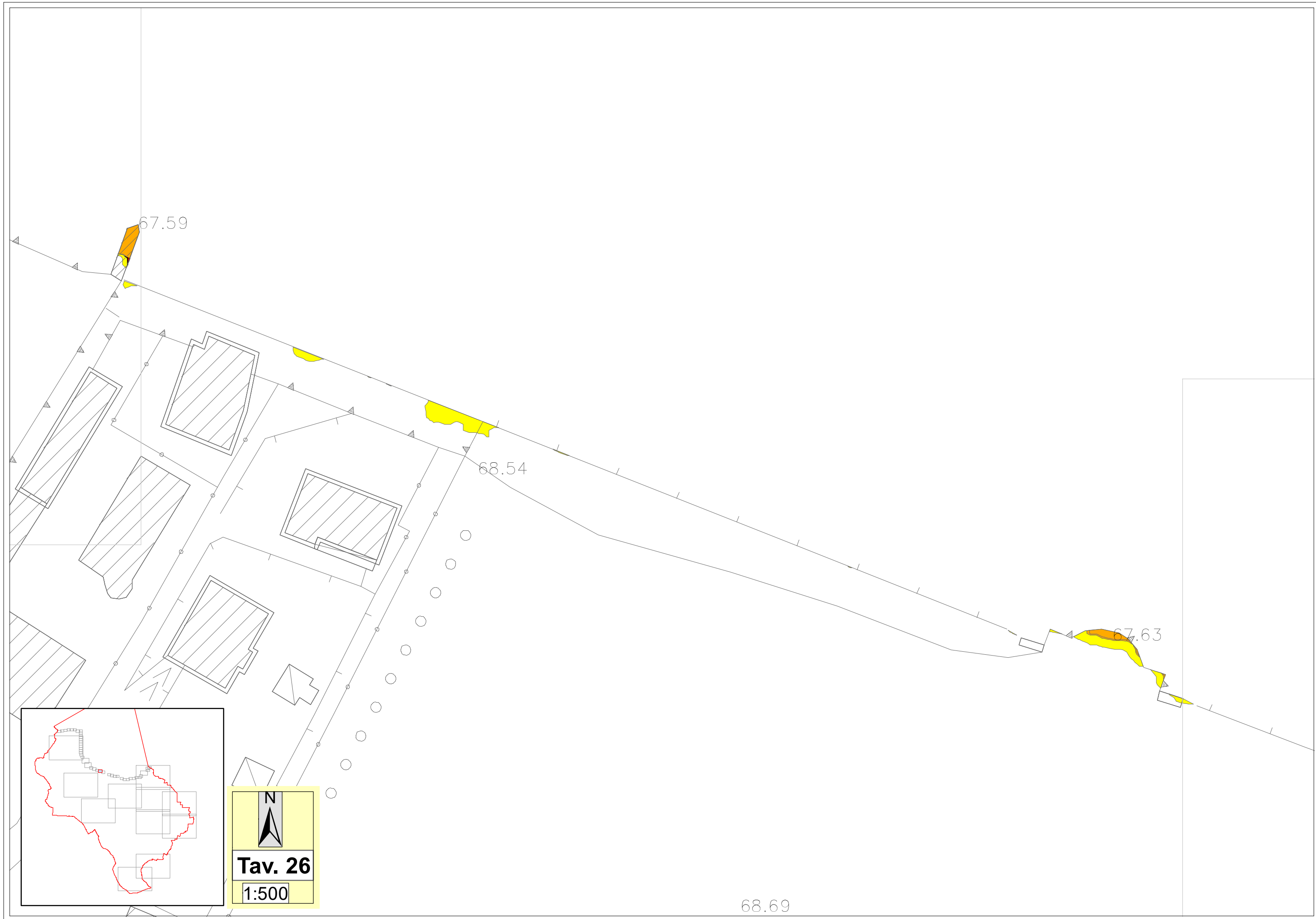
1:500



N

Tav. 25

1:500



67.59

68.54

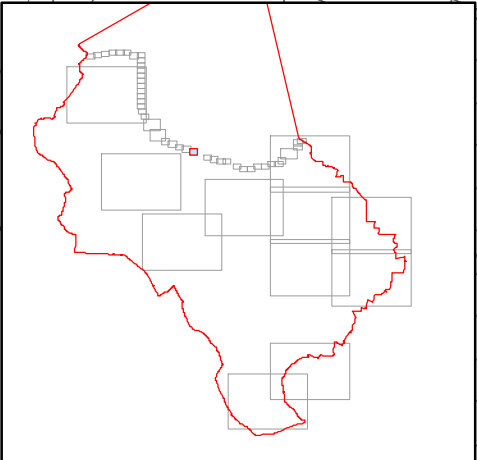
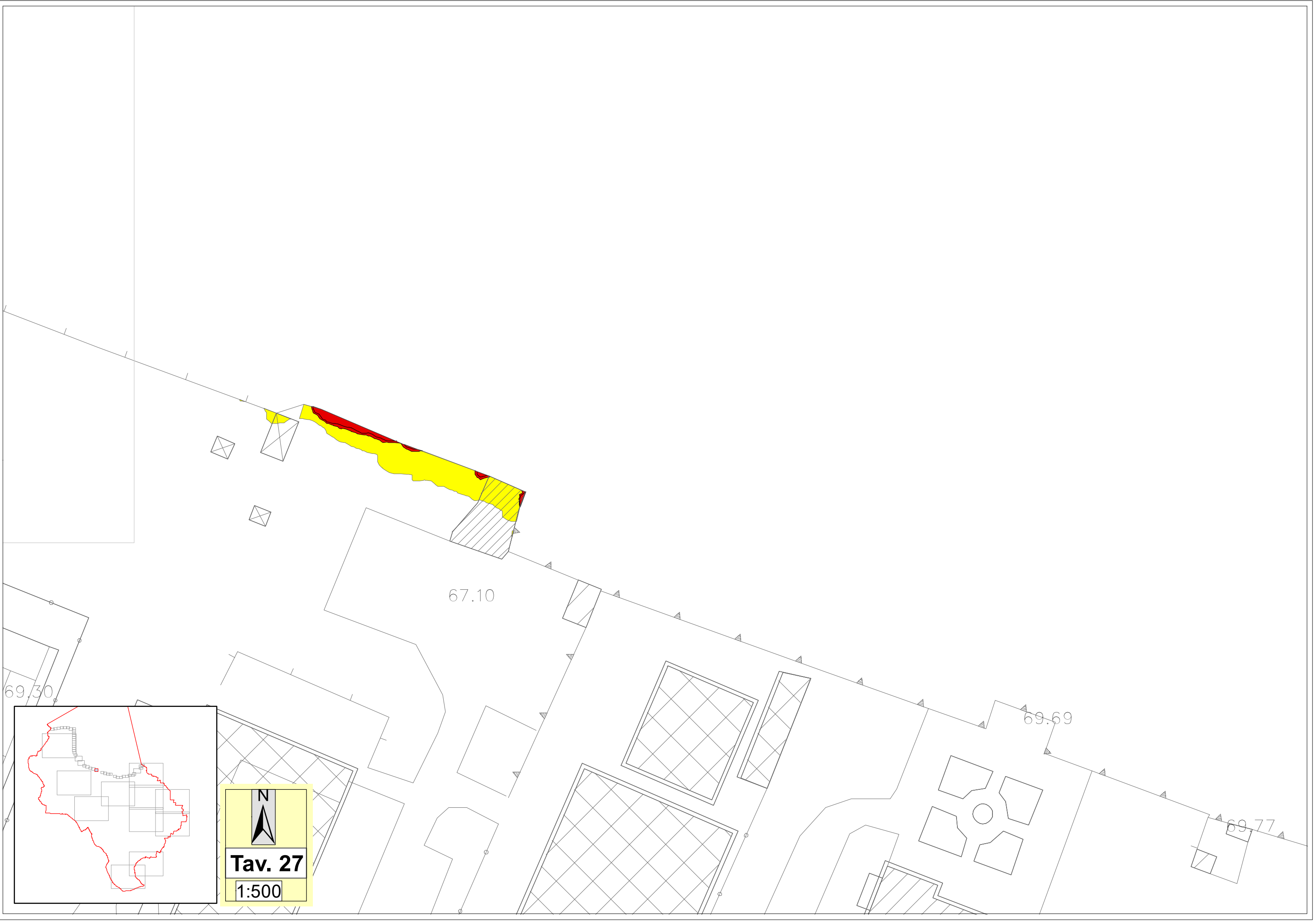
67.63

68.69



Tav. 26

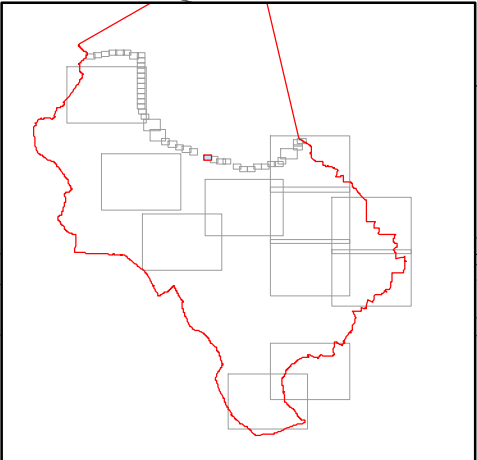
1:500



N

Tav. 27

1:500



Tav. 28
1:500



70.93

71.23

65.87

66.13

70.96

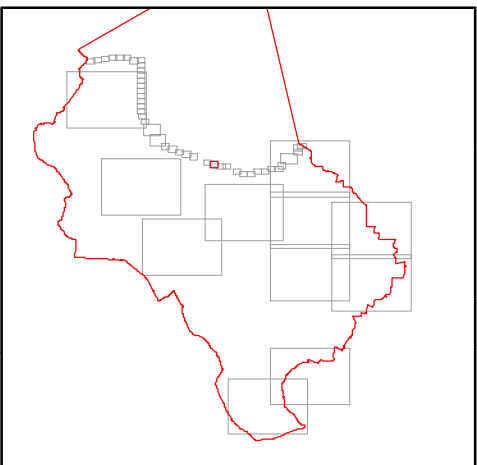
72.30

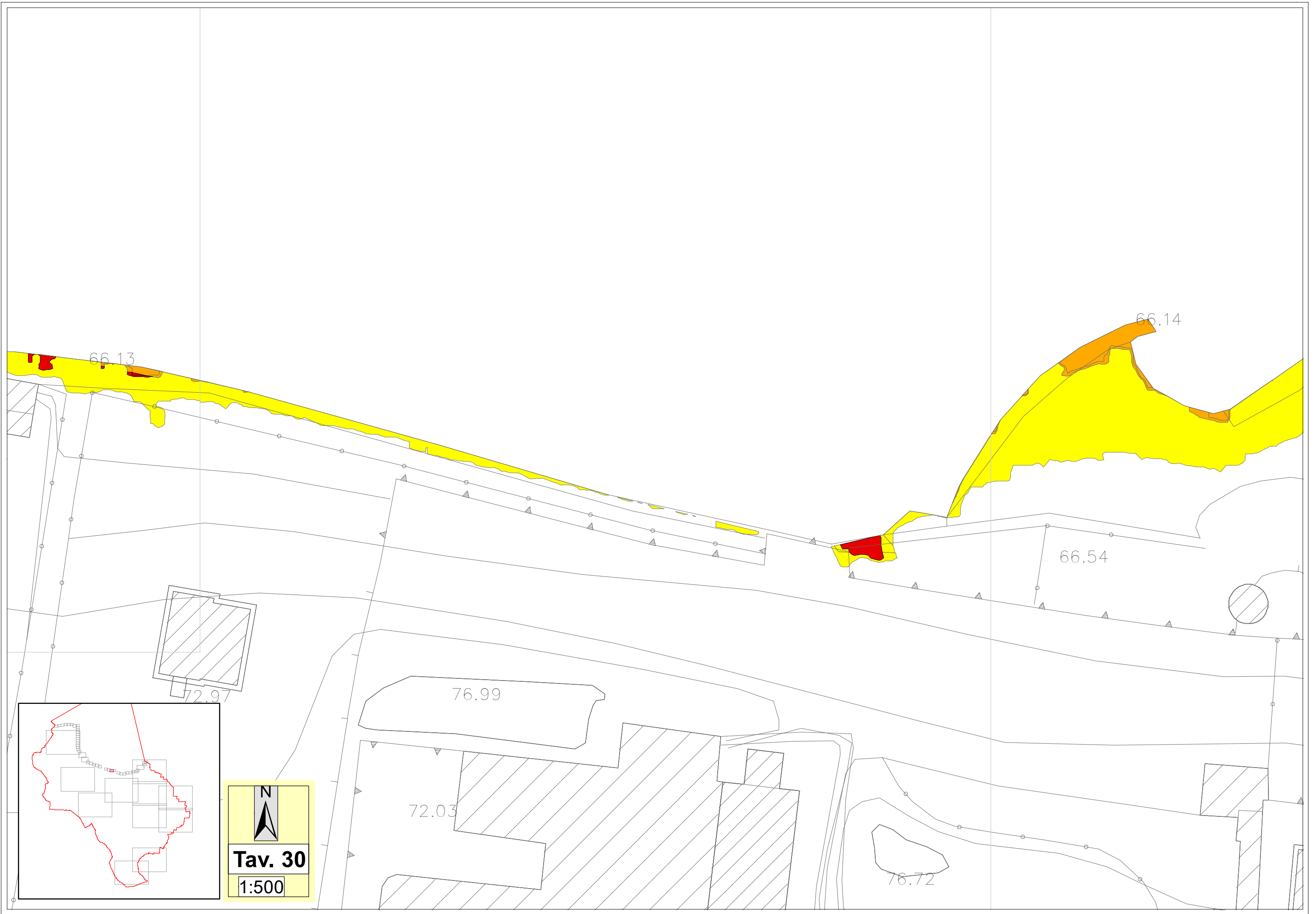
73.64

N

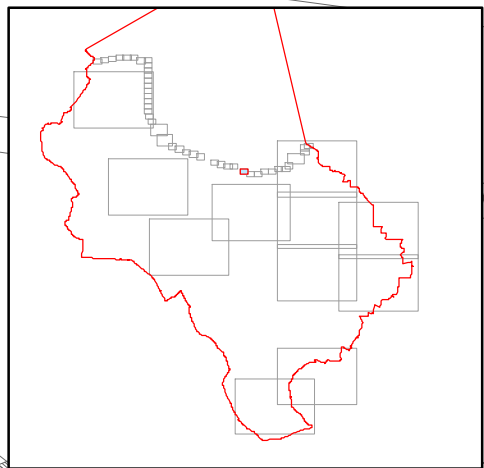
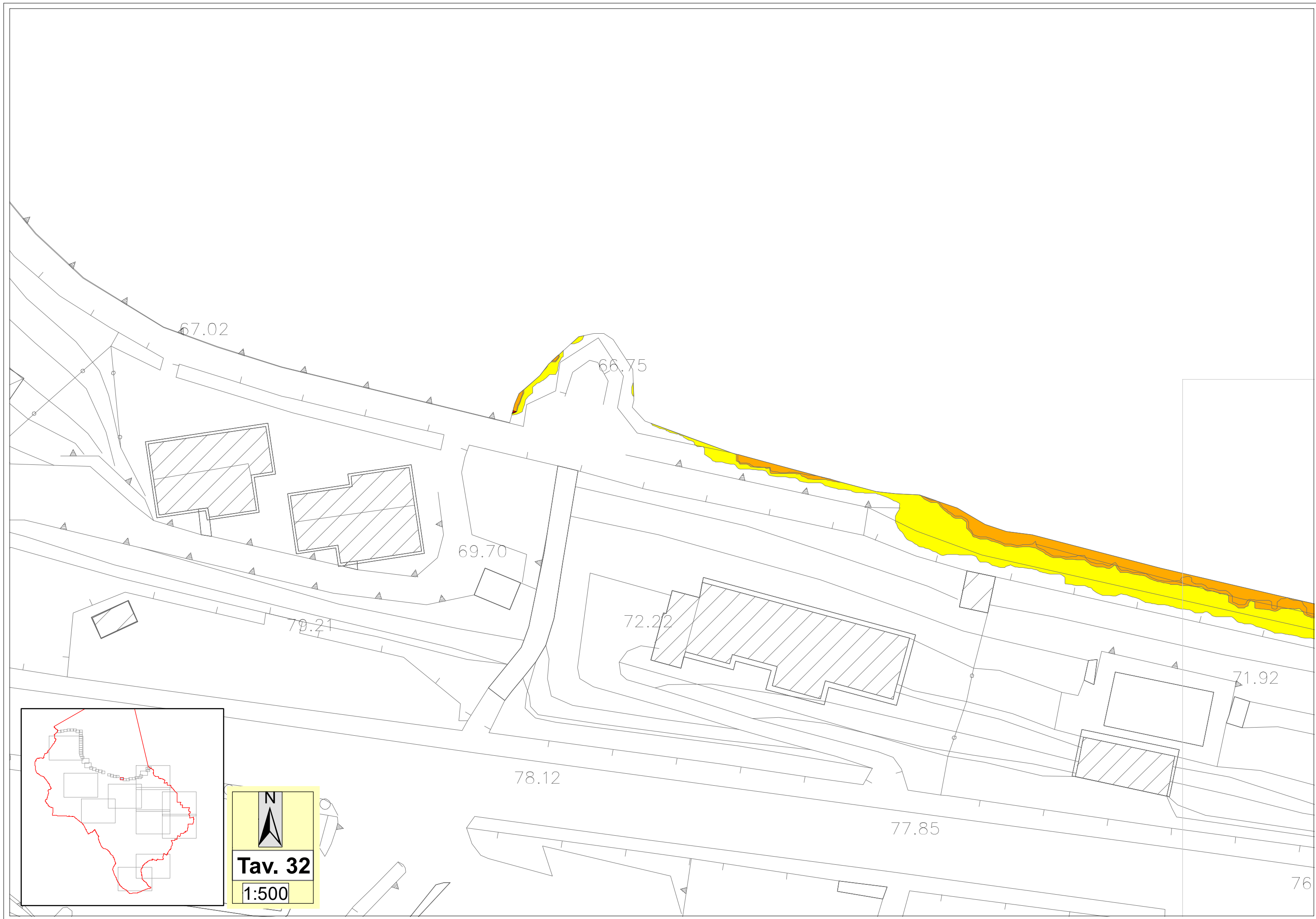
Tav. 29

1:500

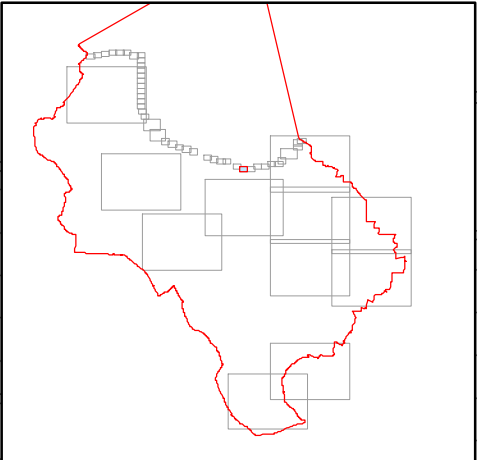
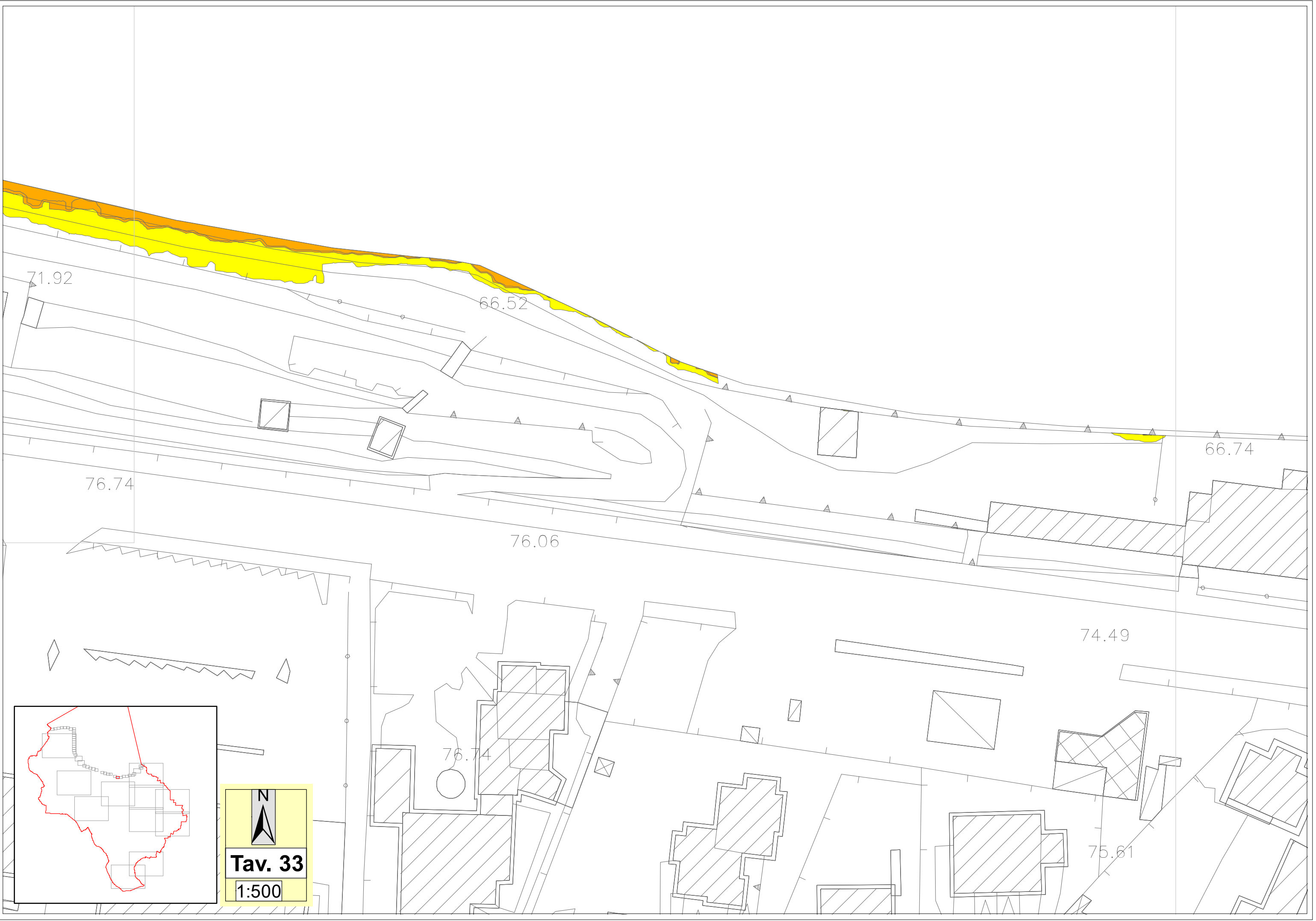




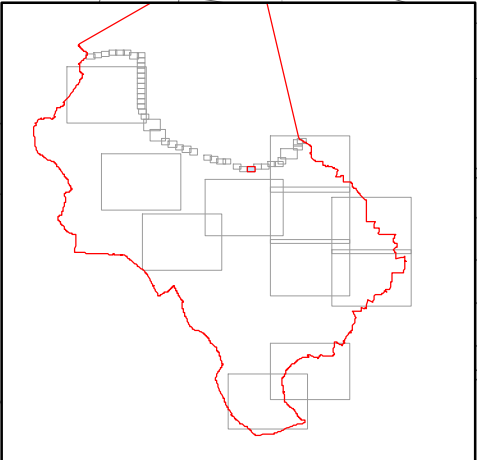
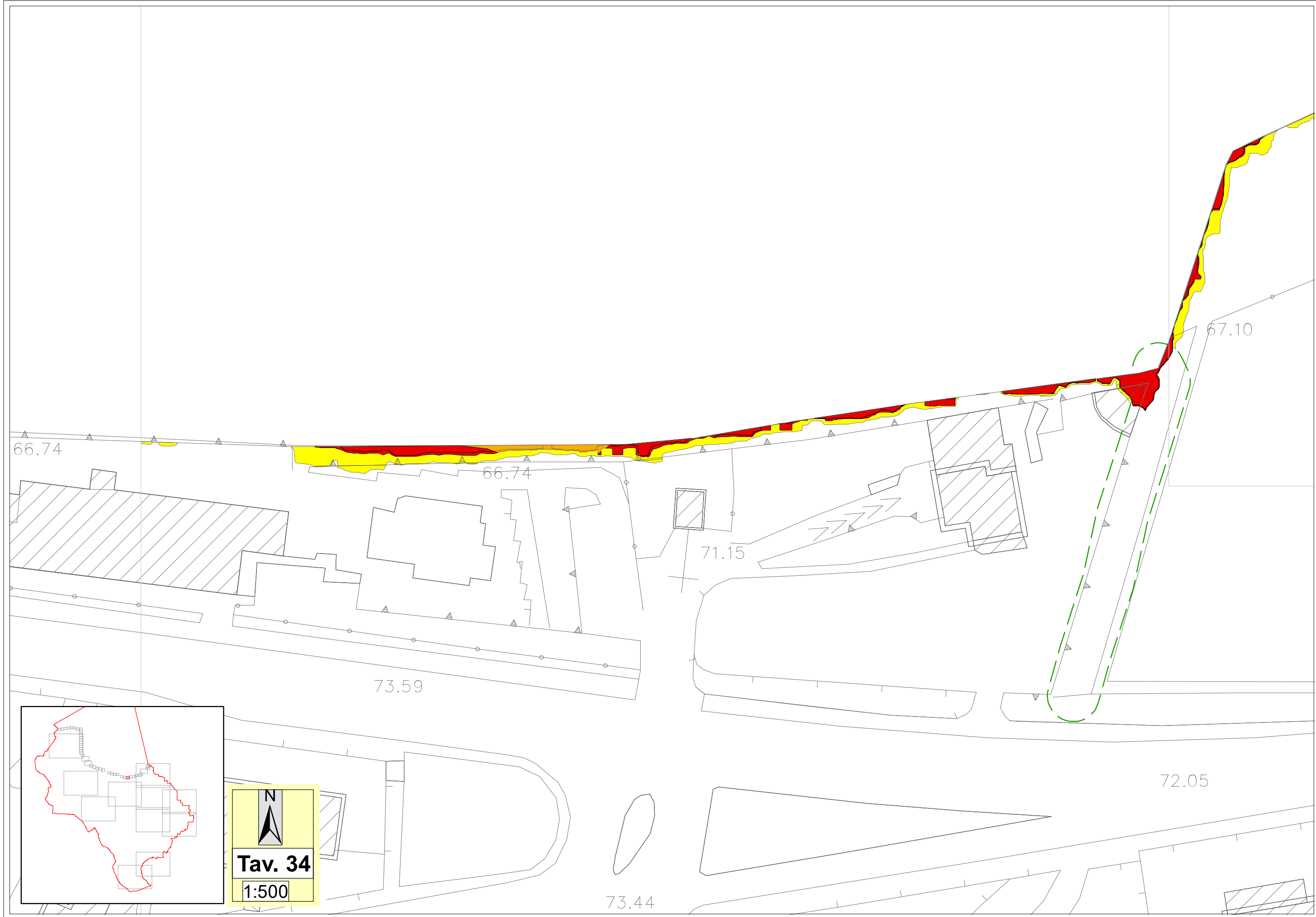




Tav. 32
1:500



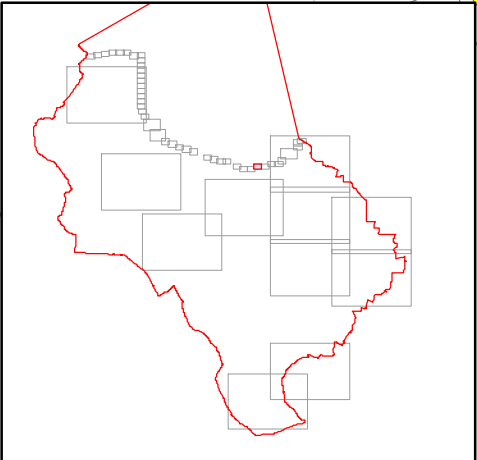
Tav. 33
1:500



Tav. 34
1:500

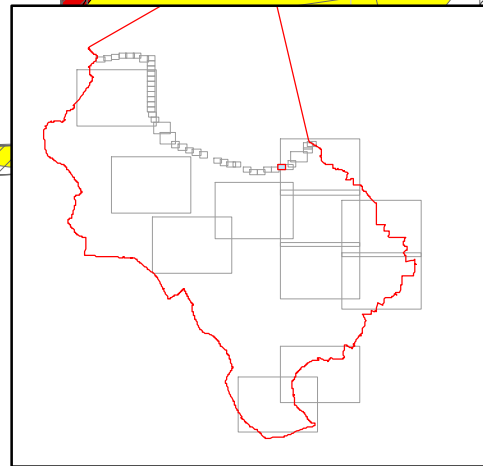
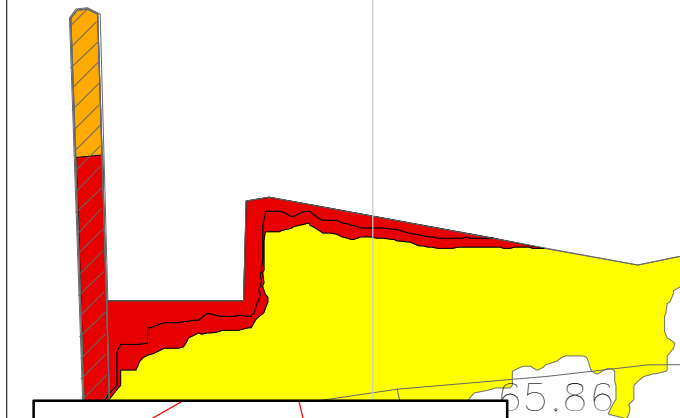



N
Tav. 35
1:500



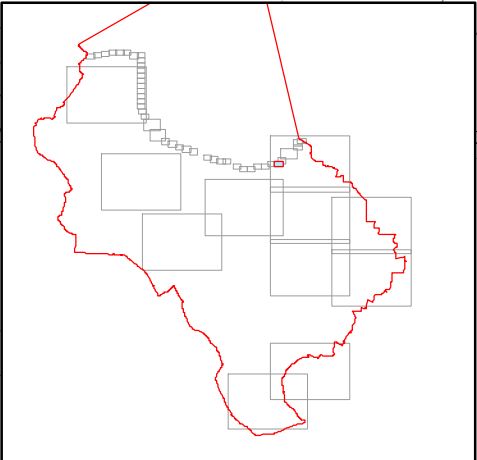
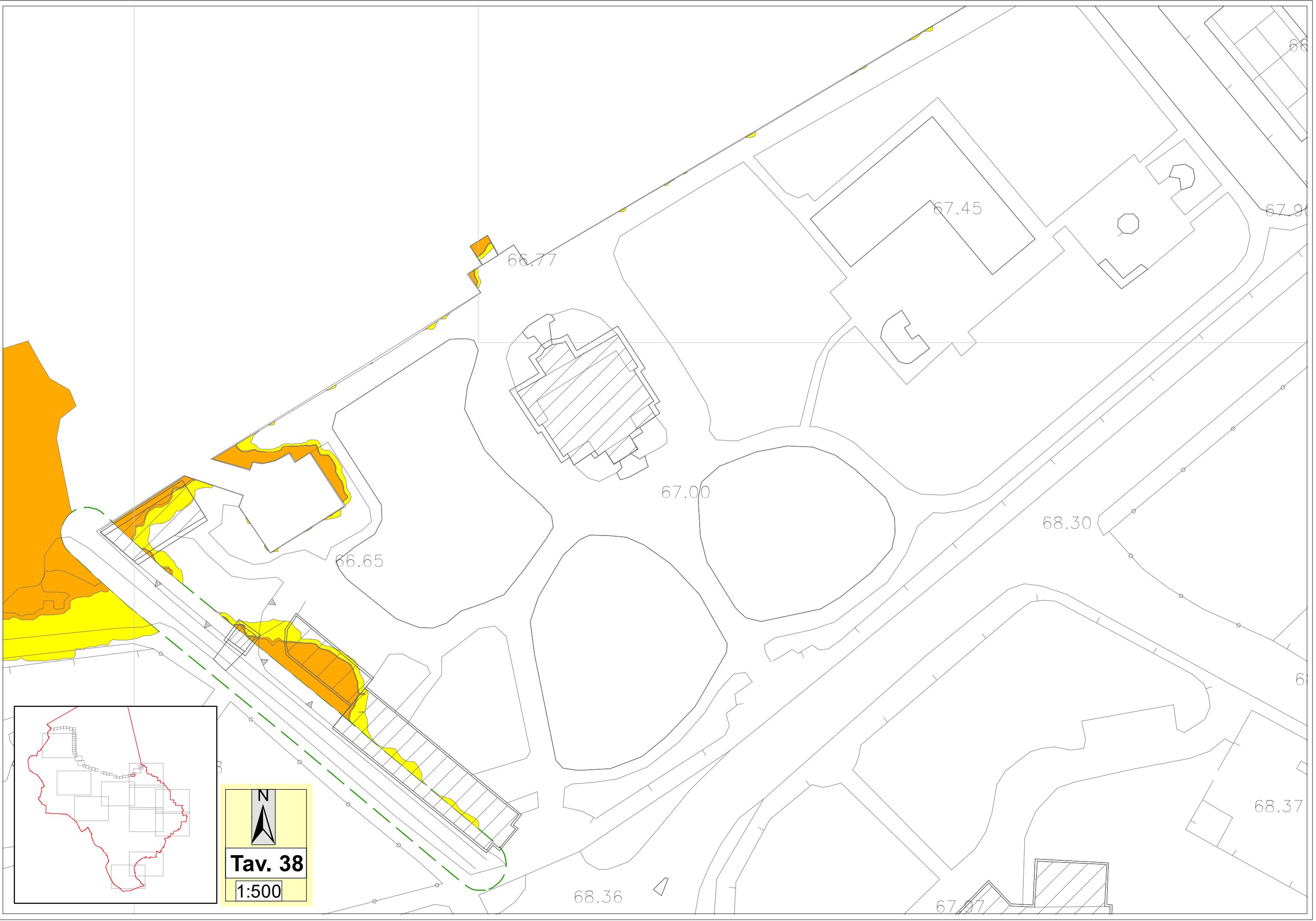


N
Tav. 36
1:500



Tav. 37
1:500





Tav. 38
1:500



66.45

66.90

67.00

66.90

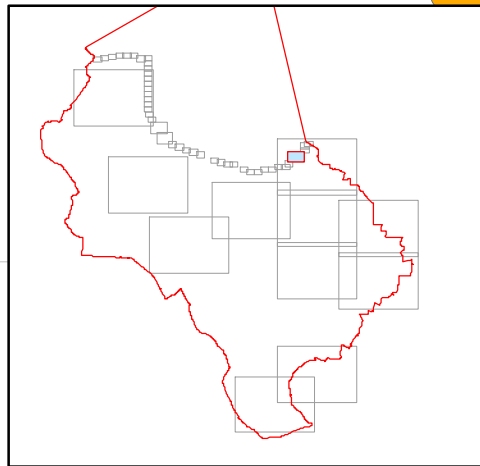
67.89

67.45

67.90

68.54

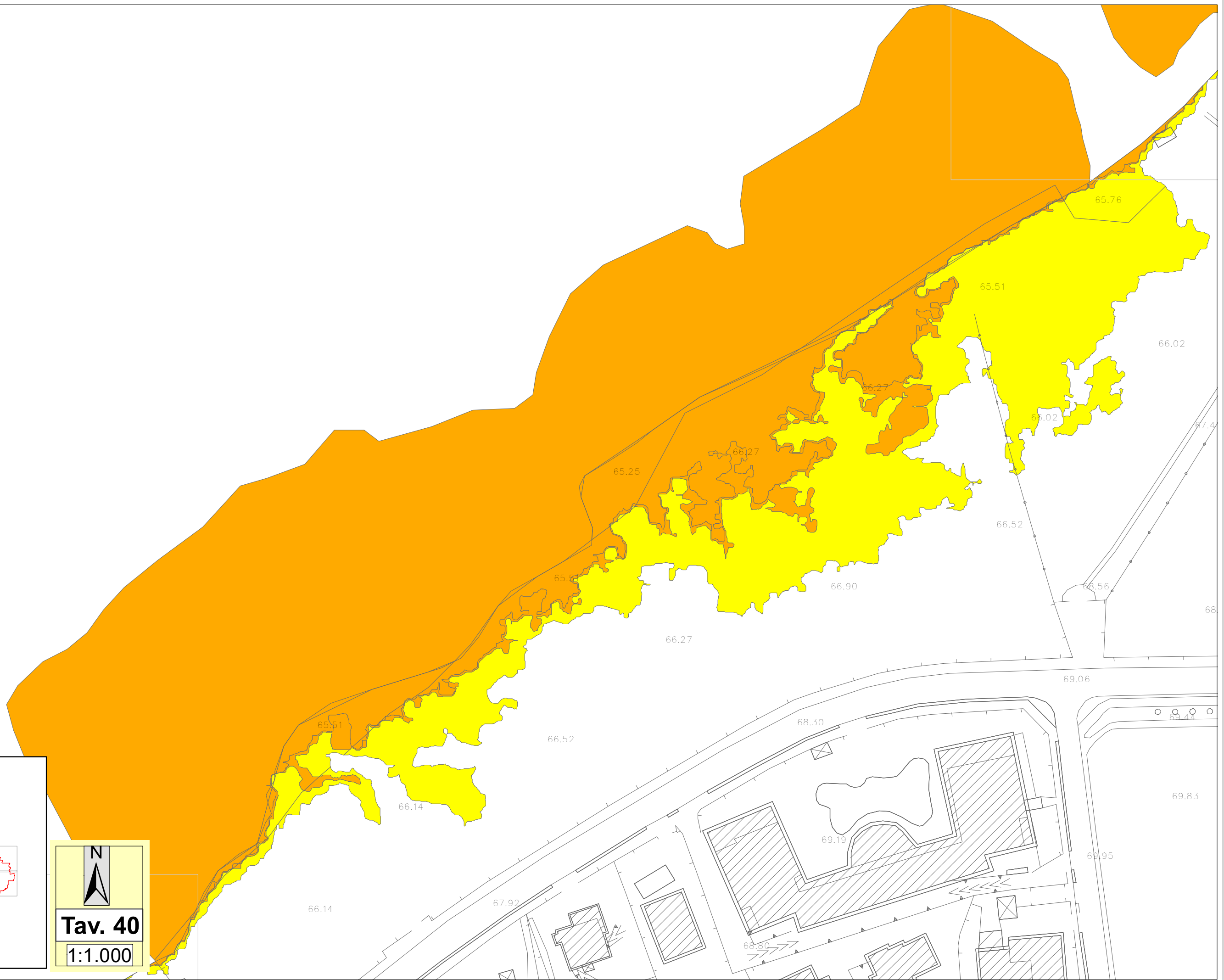
Tav. 39
1:500

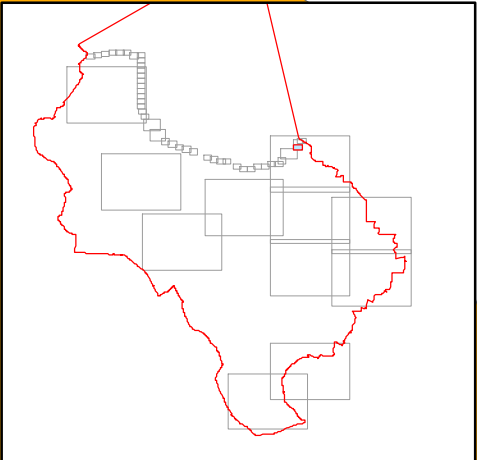
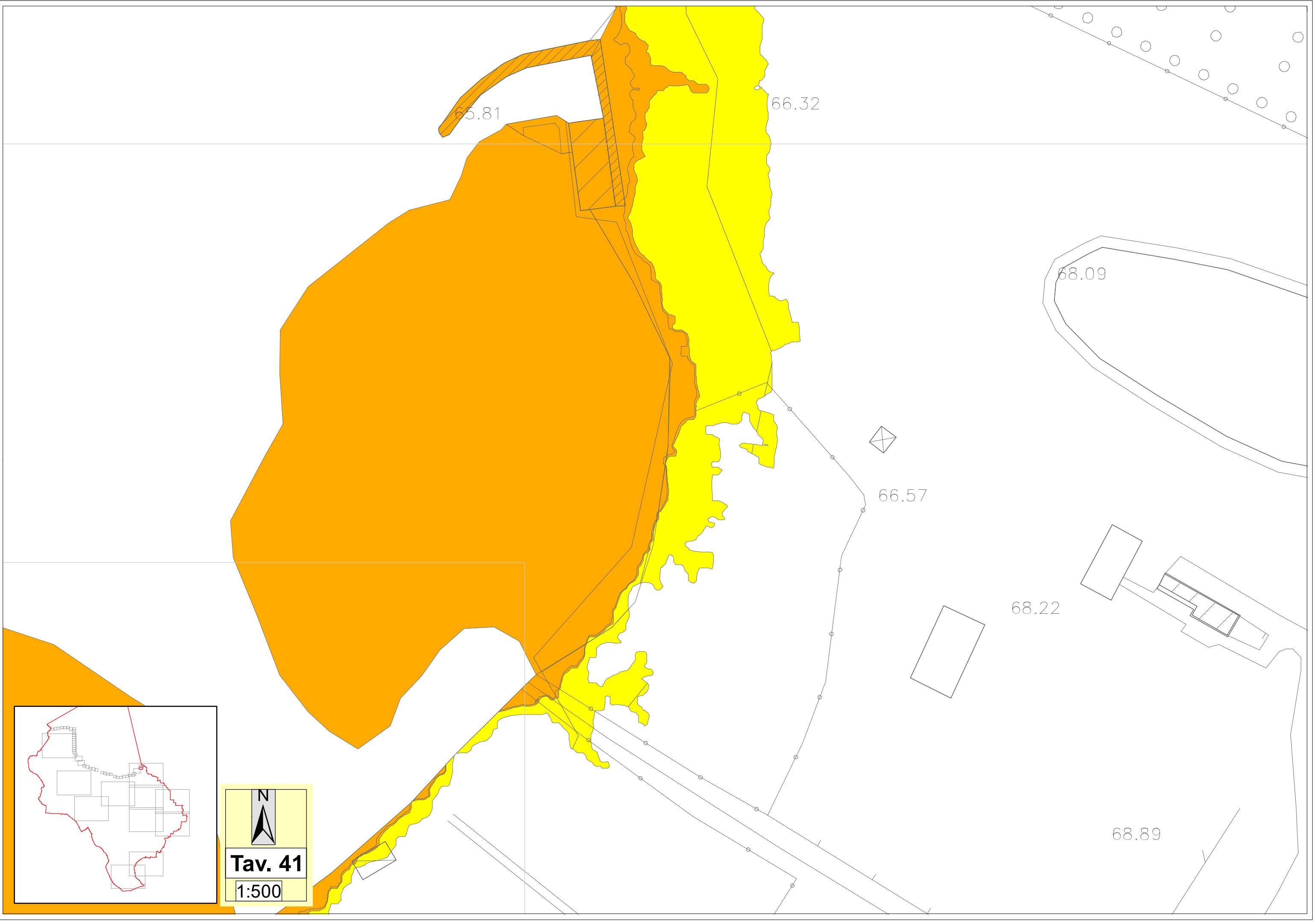


N

Tav. 40

1:1.000

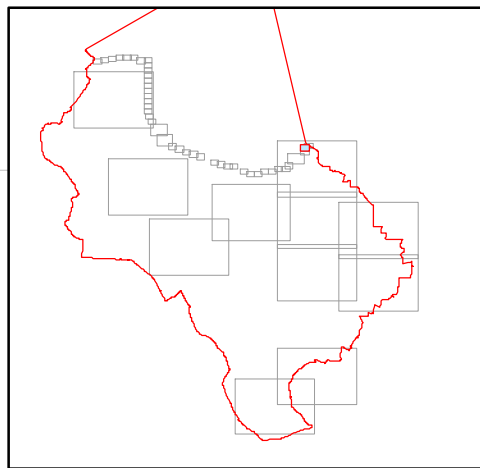




N

Tav. 41

1:500

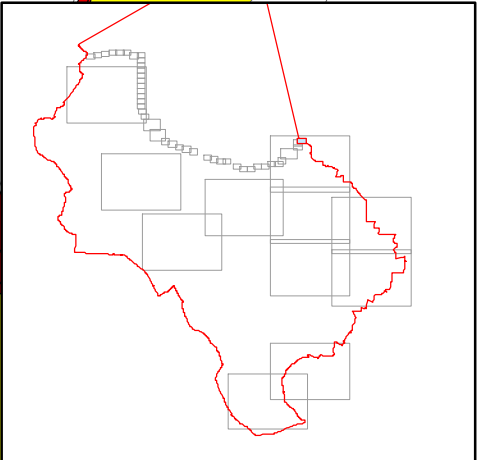
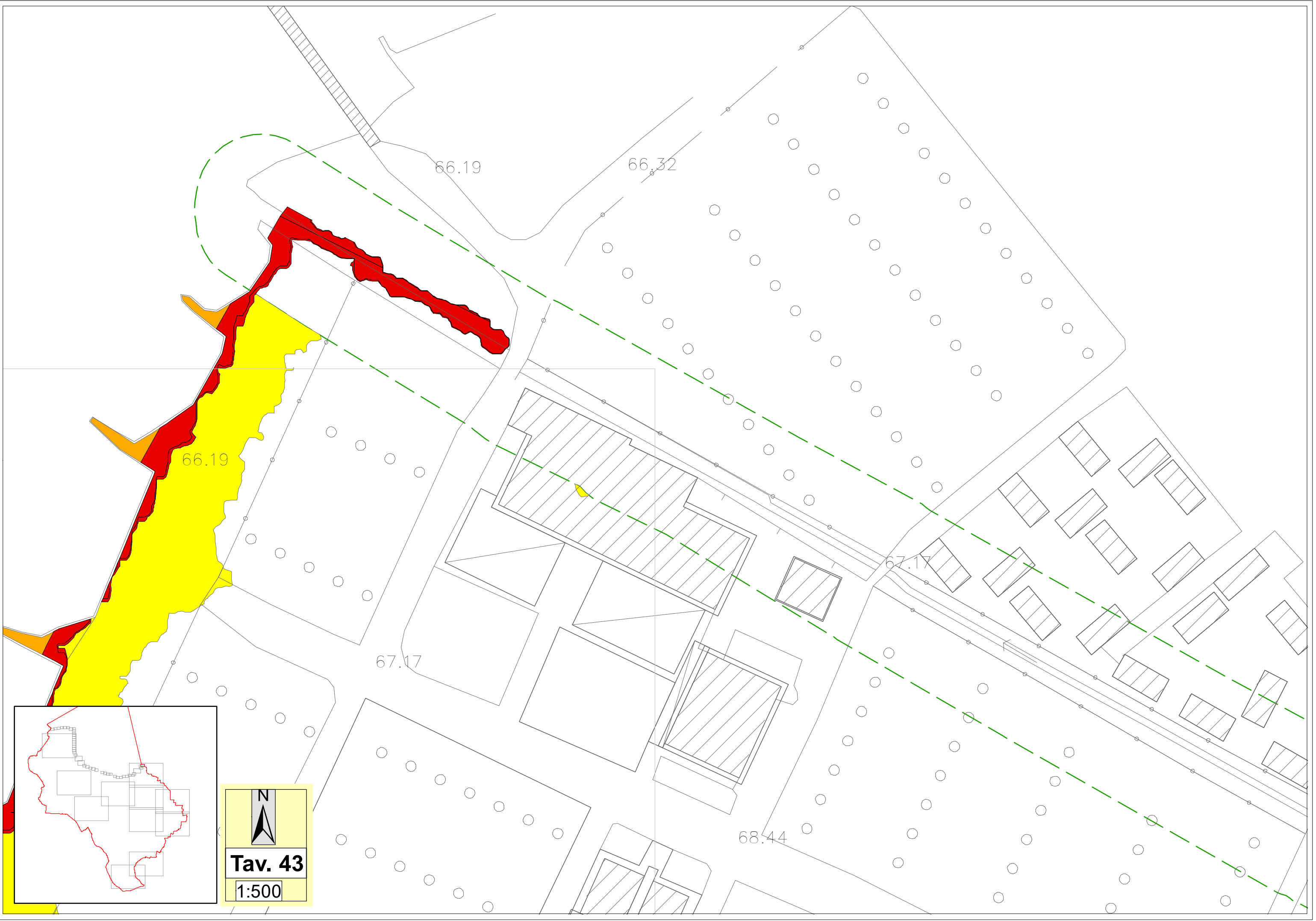


N

Tav. 42

1:500



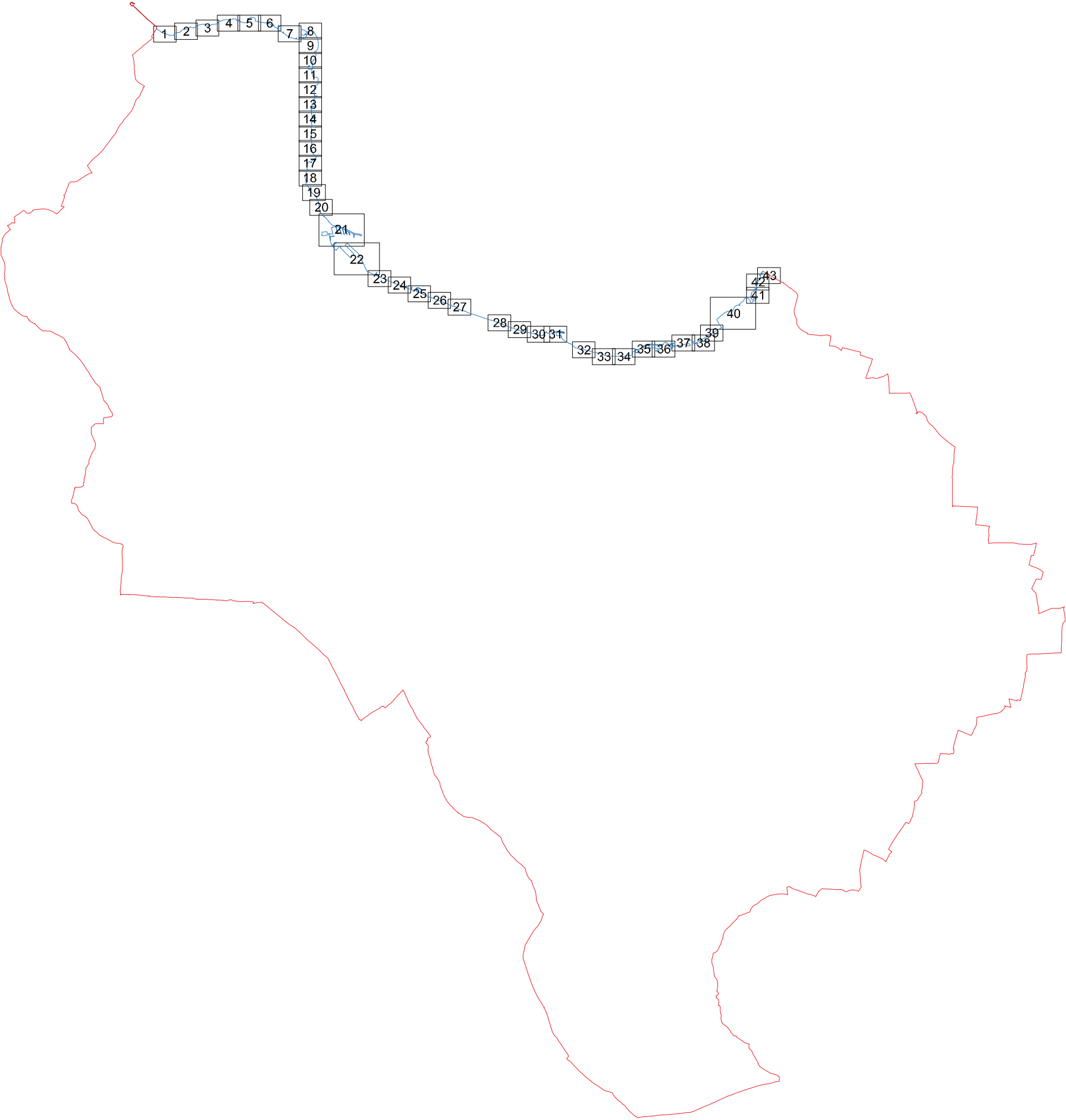


N

Tav. 43

1:500

Quadro d'unione



Legenda

AREE P.G.R.A. ATTUALMENTE NON IDONEAMENTE NORMATE NELLO STUDIO GEOLOGICO VIGENTE

AREE COSTIERE LACUSTRI (A.C.L.)

- Aree a pericolosità P3/H e P2/M - Rischio diverso da R3 e R4

Norme provvisorie vigenti: punto 3.4.3. All. A. D.G.R. X / 6738 / 2017
assimilabili alle norme di Classe di Fattibilità 3d
già vigente nel territorio comunale
- Aree a pericolosità P1/L - Rischio diverso da R3 e R4

Norme provvisorie vigenti: punto 3.4.3. All. A. D.G.R. X / 6738 / 2017
Disposizioni previste per la Fascia C (art. 31 delle N.d.A. del PAI)
assimilabili alle norme di Classe di Fattibilità 3d
già vigente nel territorio comunale
- Rischio R3 e R4

Norme provvisorie vigenti: punto 3.4.4. comma 2 All. A. D.G.R. X / 6738 / 2017

VINCOLI RIM E PAI

- Aree di esondazione del Reticolo idrico - Em

Fasce ad Alto e Medio Grado del Reticolo Idrico

Confine comunale